







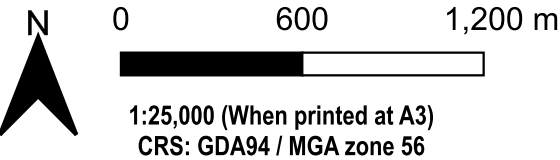


Legend

-  PIA Boundary
-  Property Boundary
-  Esk (TR2)
-  Remainder of Shire (TR6)

Existing Transport Trunk Infrastructure

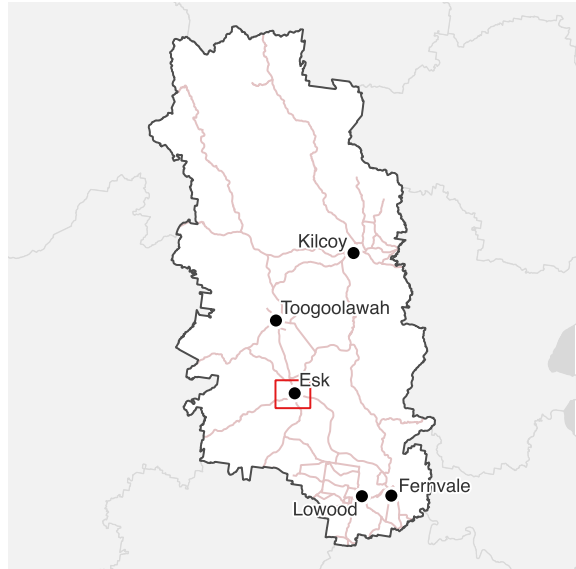
-  Bridge (DTMR)
-  Arterial Road (DTMR)
-  Trunk Collector
-  Collector Street







Produced by Business Geographics Pty Ltd for PIE Solutions and Somerset Regional Council on 05/12/2024

BG Reference: G:\Shared drives\Projects and Client Data\Misc. Projects\2024-12 SRC Interim LGIP Amendment\working\working.qgs






Every effort has been taken to ensure the accuracy of the map and underlying data. However, no representation or warranty, express or implied, is made or given about accuracy, completeness or suitability of the information or material for a particular purpose. Business Geographics will not be liable for any loss or damage which may arise including, without limitation, indirect or consequential loss or damage, or any loss or damages whatsoever arising from the reliance upon or use of any information provided, or information that we have failed to provide.






Legend



-  PIA Boundary
-  Property Boundary
-  Fernvale (TR4)
-  Remainder of Shire (TR6)

Existing Transport Trunk Infrastructure

-  Bridge (DTMR)
-  Culvert
-  Arterial Road (DTMR)
-  Trunk Collector
-  Collector Street

Future Transport Trunk Infrastructure

-  Prioritised Intersection
-  Trunk Collector
-  Collector Street

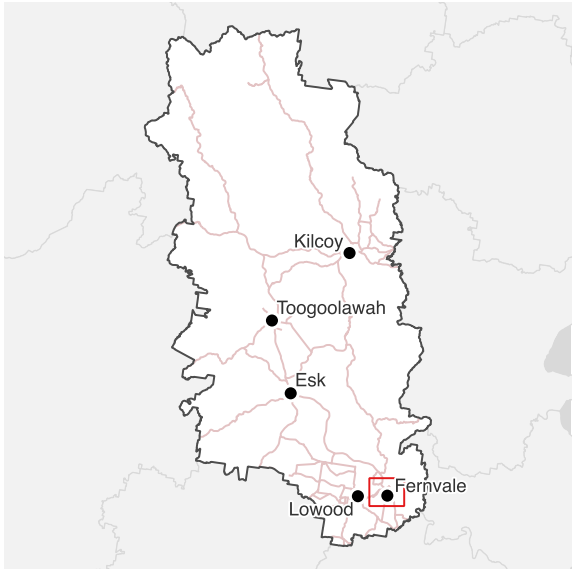


1:25,000 (When printed at A3)
CRS: GDA94 / MGA zone 56





Produced by Business Geographics Pty Ltd for PIE Solutions and Somerset Regional Council on 05/12/2024

BG Reference: G:\Shared drives\Projects and Client Data\Misc. Projects\2024-12 SRC Interim LGIP Amendment\working\working.qgs






Every effort has been taken to ensure the accuracy of the map and underlying data. However, no representation or warranty, express or implied, is made or given about accuracy, completeness or suitability of the information or material for a particular purpose. Business Geographics will not be liable for any loss or damage which may arise including, without limitation, indirect or consequential loss or damage, or any loss or damages whatsoever arising from the reliance upon or use of any information provided, or information that we have failed to provide.



Legend

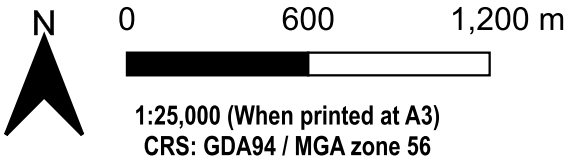
-  PIA Boundary
-  Property Boundary
-  Kilcoy (TR5)
-  Remainder of Shire (TR6)

Existing Transport Trunk Infrastructure

-  Bridge (DTMR)
-  Culvert (DTMR)
-  Arterial Road (DTMR)
-  Trunk Collector
-  Collector Street

Future Transport Trunk Infrastructure

-  Collector Street







Produced by Business Geographics Pty Ltd for PIE Solutions and Somerset Regional Council on 05/12/2024

BG Reference: G:\Shared drives\Projects and Client Data\Misc. Projects\2024-12 SRC Interim LGIP Amendment\working\working.qgs




Every effort has been taken to ensure the accuracy of the map and underlying data. However, no representation or warranty, express or implied, is made or given about accuracy, completeness or suitability of the information or material for a particular purpose. Business Geographics will not be liable for any loss or damage which may arise including, without limitation, indirect or consequential loss or damage, or any loss or damages whatsoever arising from the reliance upon or use of any information provided, or information that we have failed to provide.




Legend


-  PIA Boundary
-  Property Boundary
-  Lowood (TR3)
-  Remainder of Shire (TR6)

Existing Transport Trunk Infrastructure

-  Bridge
-  Arterial Road (DTMR)
-  Trunk Collector
-  Collector Street

Future Transport Trunk Infrastructure

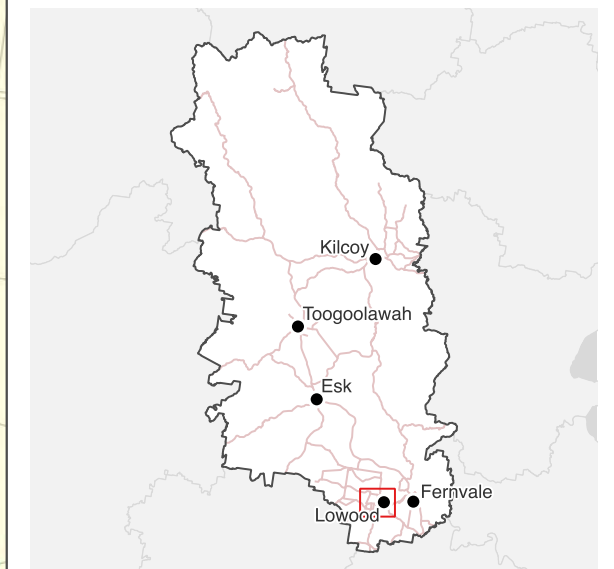
-  Trunk Collector

 0 600 1,200 m
1:25,000 (When printed at A3)
CRS: GDA94 / MGA zone 56





Produced by Business Geographics Pty Ltd for PIE Solutions and Somerset Regional Council on 05/12/2024

BG Reference: G:\Shared drives\Projects and Client Data\Misc. Projects\2024-12 SRC Interim LGIP Amendment\working\working.qgs






Every effort has been taken to ensure the accuracy of the map and underlying data. However, no representation or warranty, express or implied, is made or given about accuracy, completeness or suitability of the information or material for a particular purpose. Business Geographics will not be liable for any loss or damage which may arise including, without limitation, indirect or consequential loss or damage, or any loss or damages whatsoever arising from the reliance upon or use of any information provided, or information that we have failed to provide.

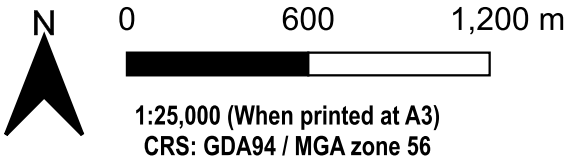


Legend

-  PIA Boundary
-  Property Boundary
-  Toogoolawah (TR1)
-  Remainder of Shire (TR6)

Existing Transport Trunk Infrastructure

-  Bridge
-  Bridge (DTMR)
-  Arterial Road (DTMR)
-  Trunk Collector
-  Collector Street




Produced by Business Geographics Pty Ltd for PIE Solutions and Somerset Regional Council on 05/12/2024


BG Reference: G:\Shared drives\Projects and Client Data\Misc. Projects\2024-12 SRC Interim LGIP Amendment\working\working.qgs


Every effort has been taken to ensure the accuracy of the map and underlying data. However, no representation or warranty, express or implied, is made or given about accuracy, completeness or suitability of the information or material for a particular purpose. Business Geographics will not be liable for any loss or damage which may arise including, without limitation, indirect or consequential loss or damage, or any loss or damages whatsoever arising from the reliance upon or use of any information provided, or information that we have failed to provide.





Legend


-  PIA Boundary


 Property Boundary



 Toogoolawah (TR1)


 Esk (TR2)


 Lowood (TR3)


 Fernvale (TR4)


 Kilcoy (TR5)


 Remainder of Shire (TR6)
-  Arterial Road (DTMR)

 Trunk Collector

 Collector Street





 Future Transport
Trunk Infrastructure
Prioritised Intersection

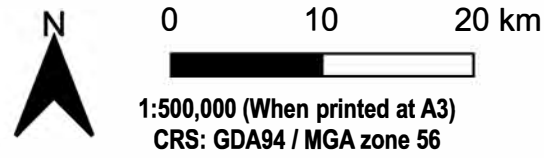
 Trunk Collector

 Collector Street

Existing Transport

Trunk Infrastructure

-  Bridge
-  Bridge (DTMR)
-  Culvert
-  Culvert (DTMR)



Produced by Business Geographics Pty Ltd for PIE Solutions and Somerset Regional Council on 09/12/2024

BG Reference: G:\Shared drives\Projects and Client Data\Misc. Projects\2024-12 SRC Interim LGIP Amendment\working\working.qgs

Every effort has been taken to ensure the accuracy of the map and underlying data. However, no representation or warranty, express or implied, is made or given about accuracy, completeness or suitability of the information or material for a particular purpose. Business Geographics will not be liable for any loss or damage which may arise including, without limitation, indirect or consequential loss or damage, or any loss or damages whatsoever arising from the reliance upon or use of any information provided, or information that we have failed to provide.

