








BUSHFIRE HAZARD OVERLAY MAP

Legend

-  Very High Potential Bushfire Intensity
-  High Potential Bushfire Intensity
-  Medium Potential Bushfire Intensity
-  Potential Impact Buffer
-  Waterbody
-  Cadastre (May 2025)
-  Somerset Regional Council Boundary

Effective: XX XXXXXXXX XXXX

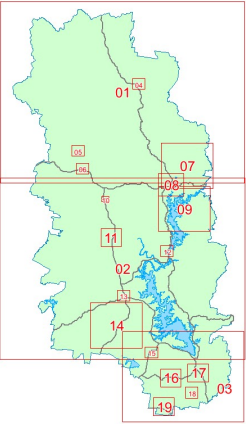
Disclaimer

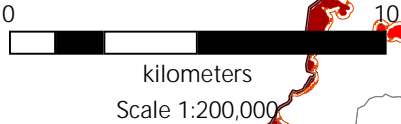
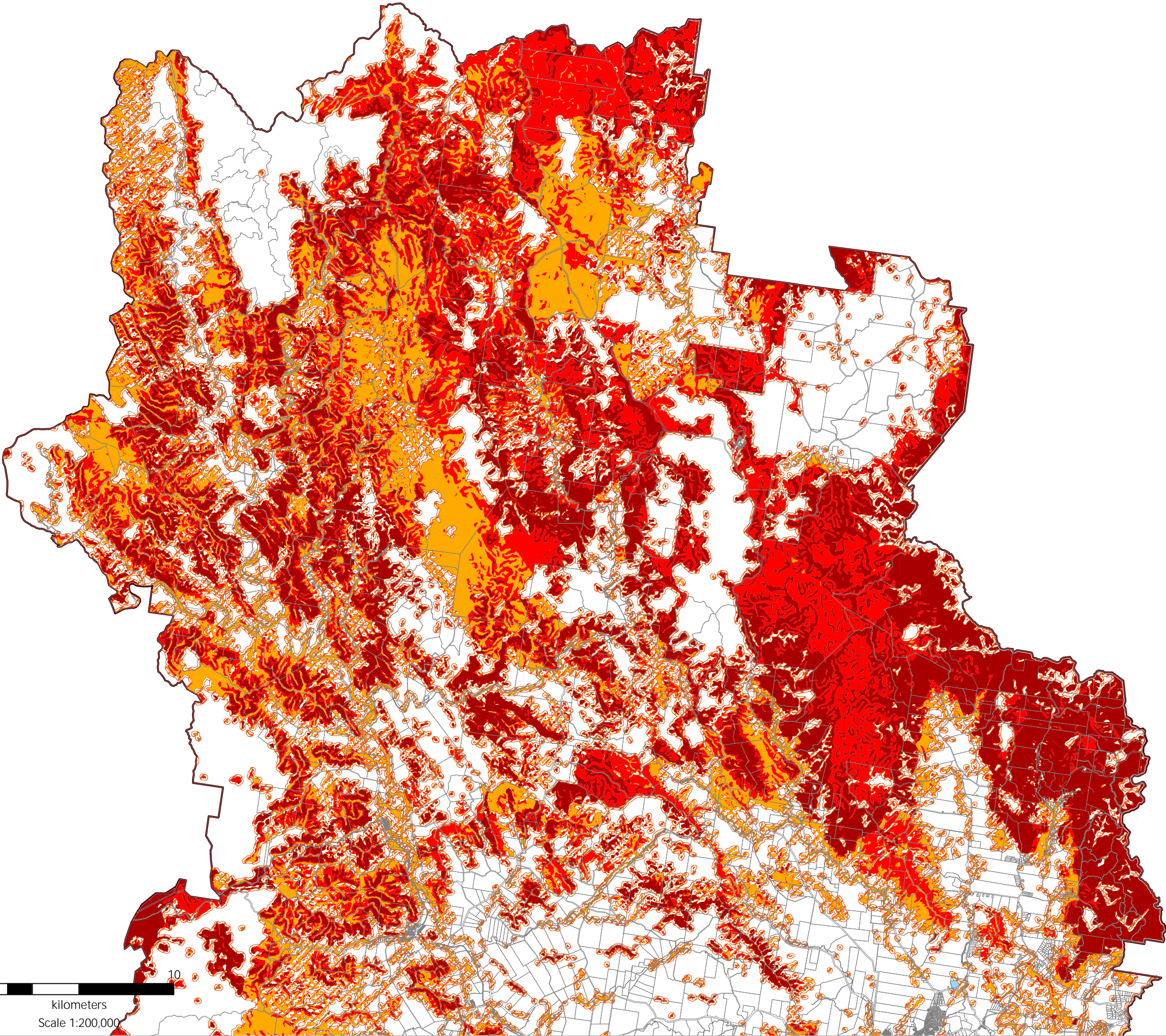
Whilst every care is taken to ensure the accuracy of this product, neither the Somerset Regional Council or the State of Queensland make any representations or warranties about its accuracy, reliability, completeness or suitability for any particular purpose and disclaims all responsibility and all liability (including without limitation, liability in negligence) for all expenses, losses, damages (including indirect or consequential damage) and costs that may occur as a result of the product being inaccurate or incomplete in any way or for any reason.

All data depicted on this map has been sourced from either the Somerset Regional Council or the State of Queensland from the latest datasets at the time of map compilation.

Crown & Council Copyright Reserved.








Sheet Index





**BUSHFIRE HAZARD
OVERLAY MAP**

Legend

-  Very High Potential Bushfire Intensity
-  High Potential Bushfire Intensity
-  Medium Potential Bushfire Intensity
-  Potential Impact Buffer
-  Waterbody
-  Cadastre (May 2025)
-  Somerset Regional Council Boundary

Effective: XX XXXXXXXX XXXX

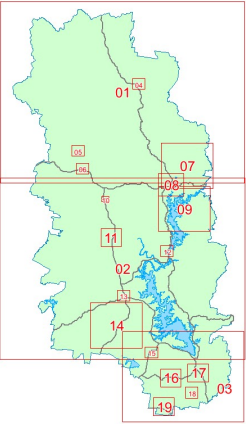
Disclaimer

Whilst every care is taken to ensure the accuracy of this product, neither the Somerset Regional Council or the State of Queensland make any representations or warranties about its accuracy, reliability, completeness or suitability for any particular purpose and disclaims all responsibility and all liability (including without limitation, liability in negligence) for all expenses, losses, damages (including indirect or consequential damage) and costs that may occur as a result of the product being inaccurate or incomplete in any way or for any reason.

All data depicted on this map has been sourced from either the Somerset Regional Council or the State of Queensland from the latest datasets at the time of map compilation.








Crown & Council Copyright Reserved.

Sheet Index



BUSHFIRE HAZARD OVERLAY MAP

Legend

-  Very High Potential Bushfire Intensity
-  High Potential Bushfire Intensity
-  Medium Potential Bushfire Intensity
-  Potential Impact Buffer
-  Waterbody
-  Cadastre (May 2025)
-  Somerset Regional Council Boundary

Effective: XX XXXXXXXX XXXX

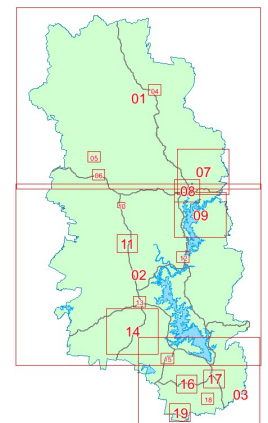
Disclaimer

Whilst every care is taken to ensure the accuracy of this product, neither the Somerset Regional Council or the State of Queensland make any representations or warranties about its accuracy, reliability, completeness or suitability for any particular purpose and disclaims all responsibility and all liability (including without limitation, liability in negligence) for all expenses, losses, damages (including indirect or consequential damage) and costs that may occur as a result of the product being inaccurate or incomplete in any way or for any reason.

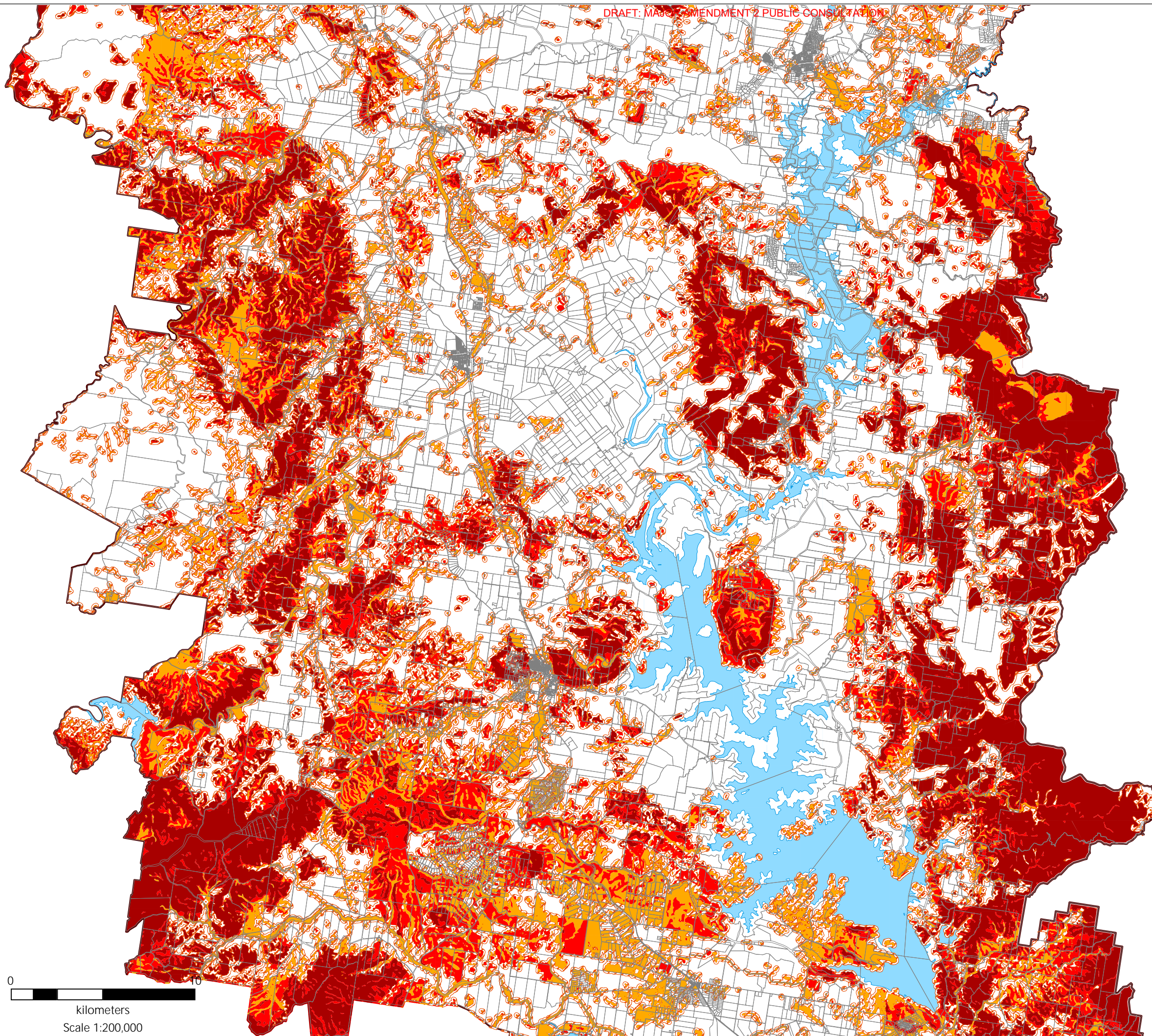
All data depicted on this map has been sourced from either the Somerset Regional Council or the State of Queensland from the latest datasets at the time of map compilation.

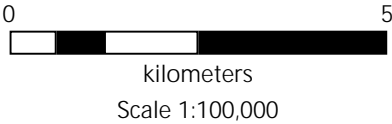
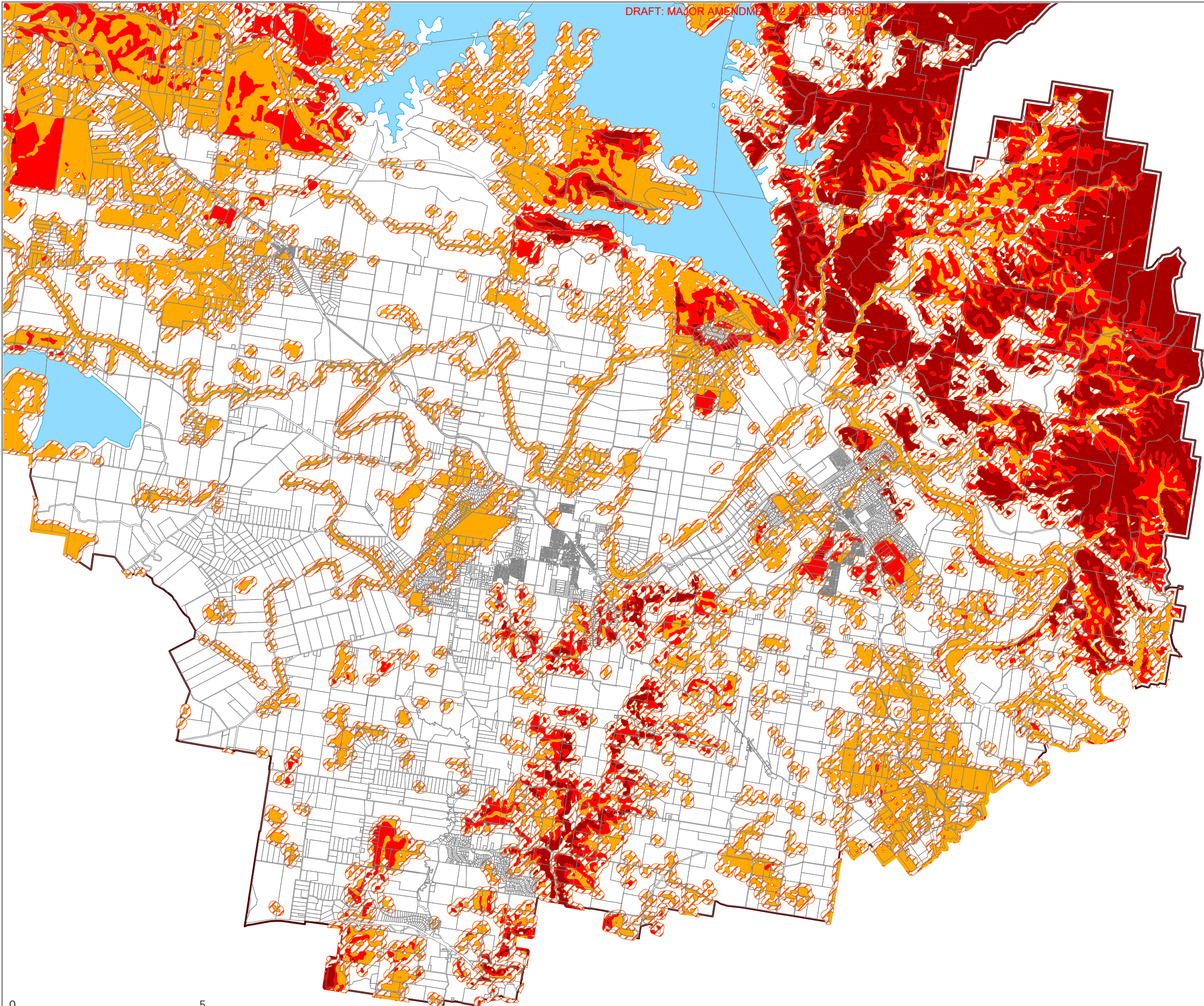
Crown & Council Copyright Reserved.

Sheet Index










OVERLAY MAP - OM004-02





BUSHFIRE HAZARD OVERLAY MAP

Legend

-  Very High Potential Bushfire Intensity
-  High Potential Bushfire Intensity
-  Medium Potential Bushfire Intensity
-  Potential Impact Buffer
-  Waterbody
-  Cadastre (May 2025)
-  Somerset Regional Council Boundary

Effective: XX XXXXXXXX XXXX

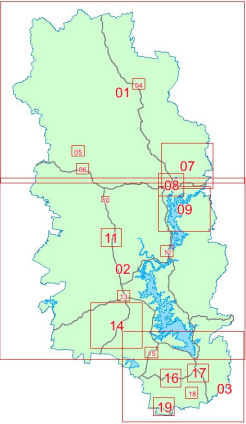
Disclaimer

Whilst every care is taken to ensure the accuracy of this product, neither the Somerset Regional Council or the State of Queensland make any representations or warranties about its accuracy, reliability, completeness or suitability for any particular purpose and disclaims all responsibility and all liability (including without limitation, liability in negligence) for all expenses, losses, damages (including indirect or consequential damage) and costs that may occur as a result of the product being inaccurate or incomplete in any way or for any reason.

All data depicted on this map has been sourced from either the Somerset Regional Council or the State of Queensland from the latest datasets at the time of map compilation.








Crown & Council Copyright Reserved.

Sheet Index



BUSHFIRE HAZARD OVERLAY MAP

Legend

-  Very High Potential Bushfire Intensity
-  High Potential Bushfire Intensity
-  Medium Potential Bushfire Intensity
-  Potential Impact Buffer
-  Waterbody
-  Cadastre (May 2025)
-  Somerset Regional Council Boundary

Effective: XX XXXXXXXX XXXX

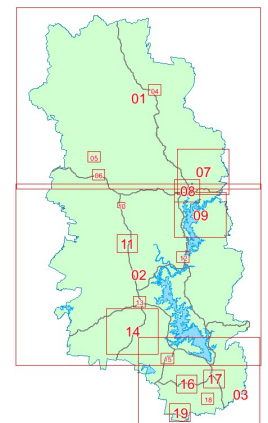
Disclaimer

Whilst every care is taken to ensure the accuracy of this product, neither the Somerset Regional Council or the State of Queensland make any representations or warranties about its accuracy, reliability, completeness or suitability for any particular purpose and disclaims all responsibility and all liability (including without limitation, liability in negligence) for all expenses, losses, damages (including indirect or consequential damage) and costs that may occur as a result of the product being inaccurate or incomplete in any way or for any reason.

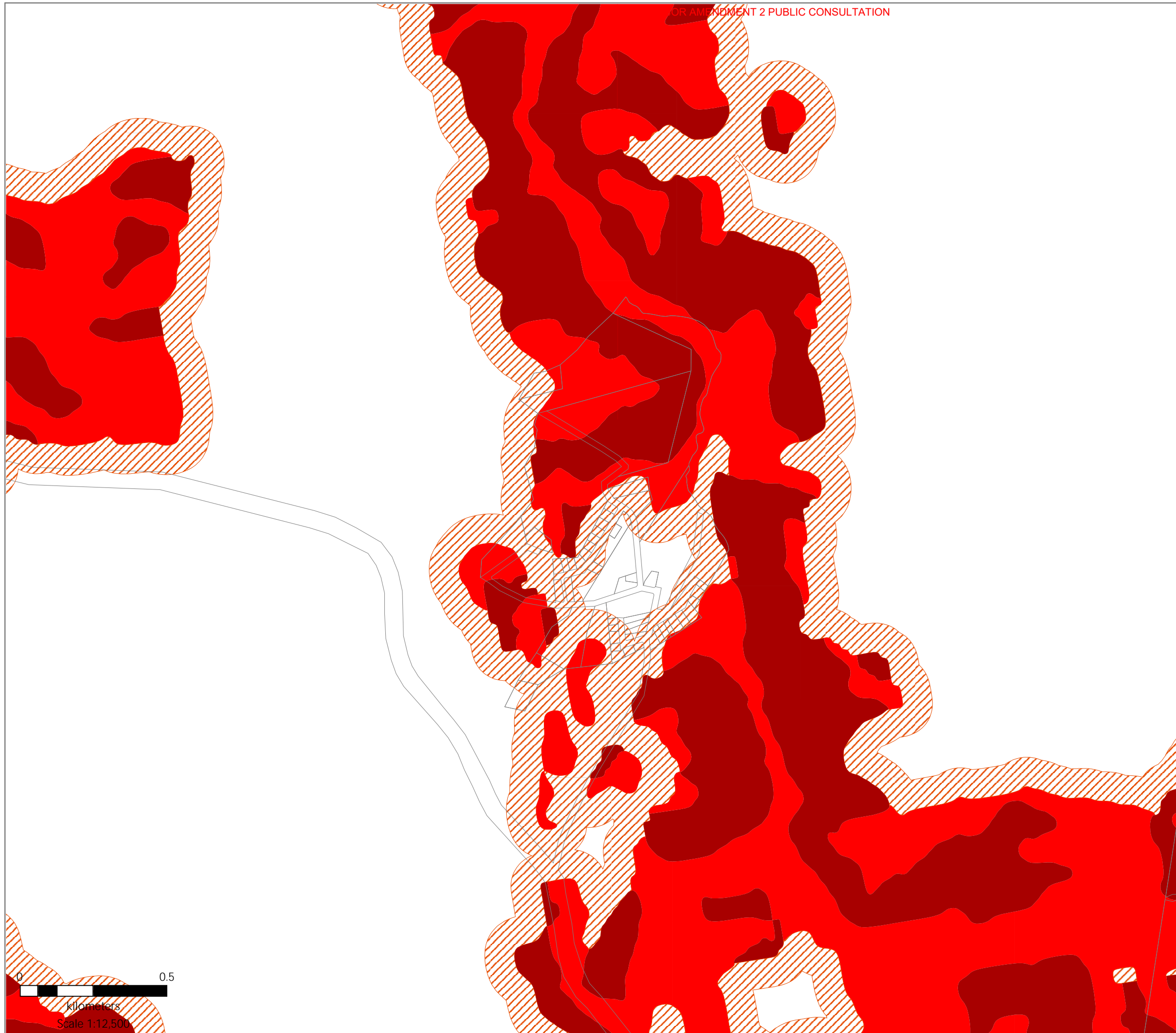
All data depicted on this map has been sourced from either the Somerset Regional Council or the State of Queensland from the latest datasets at the time of map compilation.


Crown & Council Copyright Reserved.

Sheet Index



OVERLAY MAP - OM004-04





**BUSHFIRE HAZARD
OVERLAY MAP**

- Legend**
- Very High Potential Bushfire Intensity
 - High Potential Bushfire Intensity
 - Medium Potential Bushfire Intensity
 - Potential Impact Buffer
 - Waterbody
 - Cadastre (May 2025)
 - Somerset Regional Council Boundary

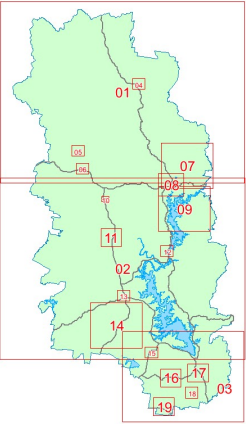
Effective: XX XXXXXXXX XXXX

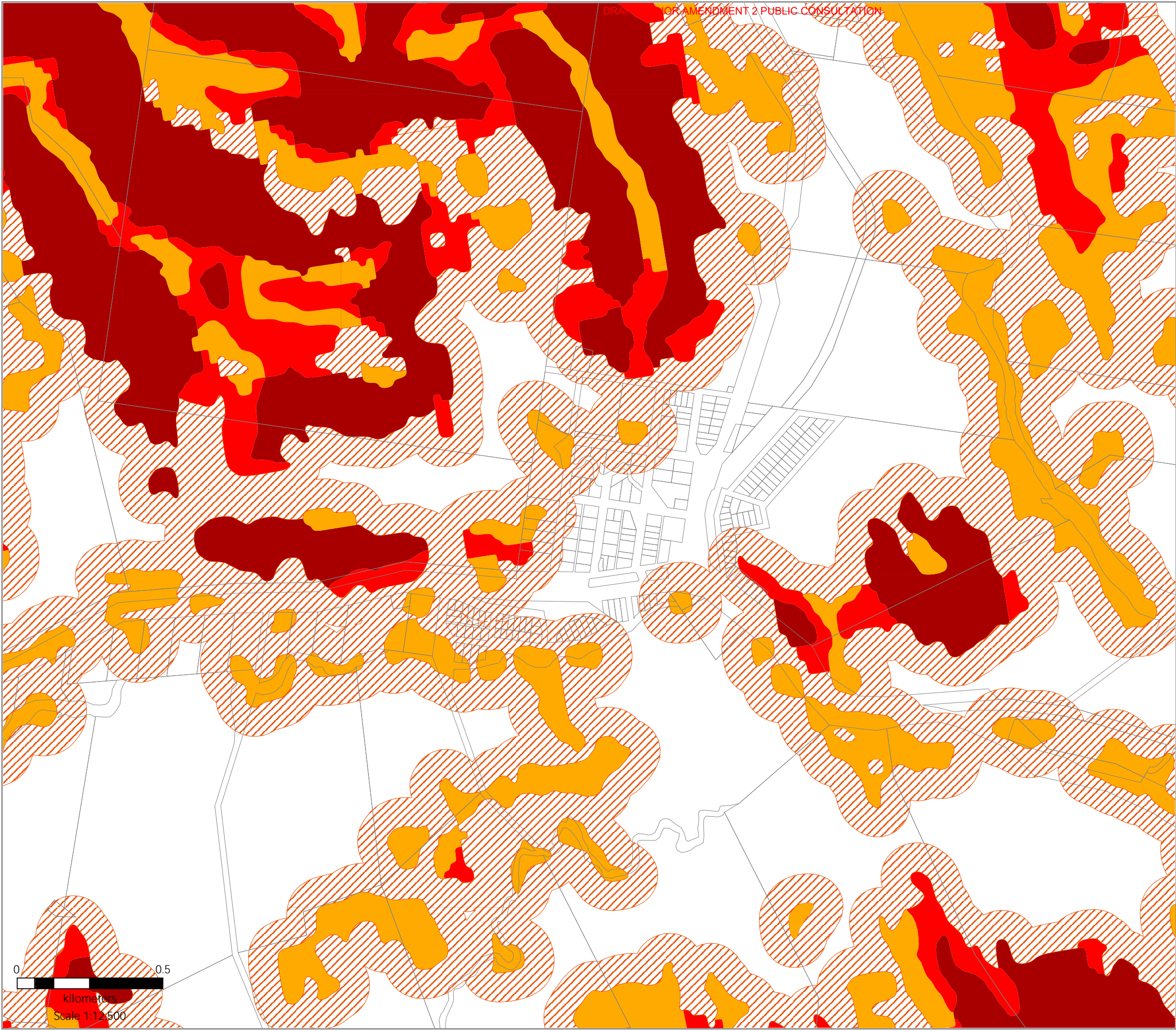
Disclaimer
Whilst every care is taken to ensure the accuracy of this product, neither the Somerset Regional Council or the State of Queensland make any representations or warranties about its accuracy, reliability, completeness or suitability for any particular purpose and disclaims all responsibility and all liability (including without limitation, liability in negligence) for all expenses, losses, damages (including indirect or consequential damage) and costs that may occur as a result of the product being inaccurate or incomplete in any way or for any reason.

All data depicted on this map has been sourced from either the Somerset Regional Council or the State of Queensland from the latest datasets at the time of map compilation.

Crown & Council Copyright Reserved.

Sheet Index





BUSHFIRE HAZARD OVERLAY MAP

- Legend**
- Very High Potential Bushfire Intensity
 - High Potential Bushfire Intensity
 - Medium Potential Bushfire Intensity
 - Potential Impact Buffer
 - Waterbody
 - Cadastre (May 2025)
 - Somerset Regional Council Boundary

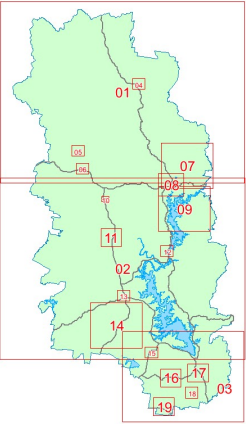
Effective: XX XXXXXXXX XXXX

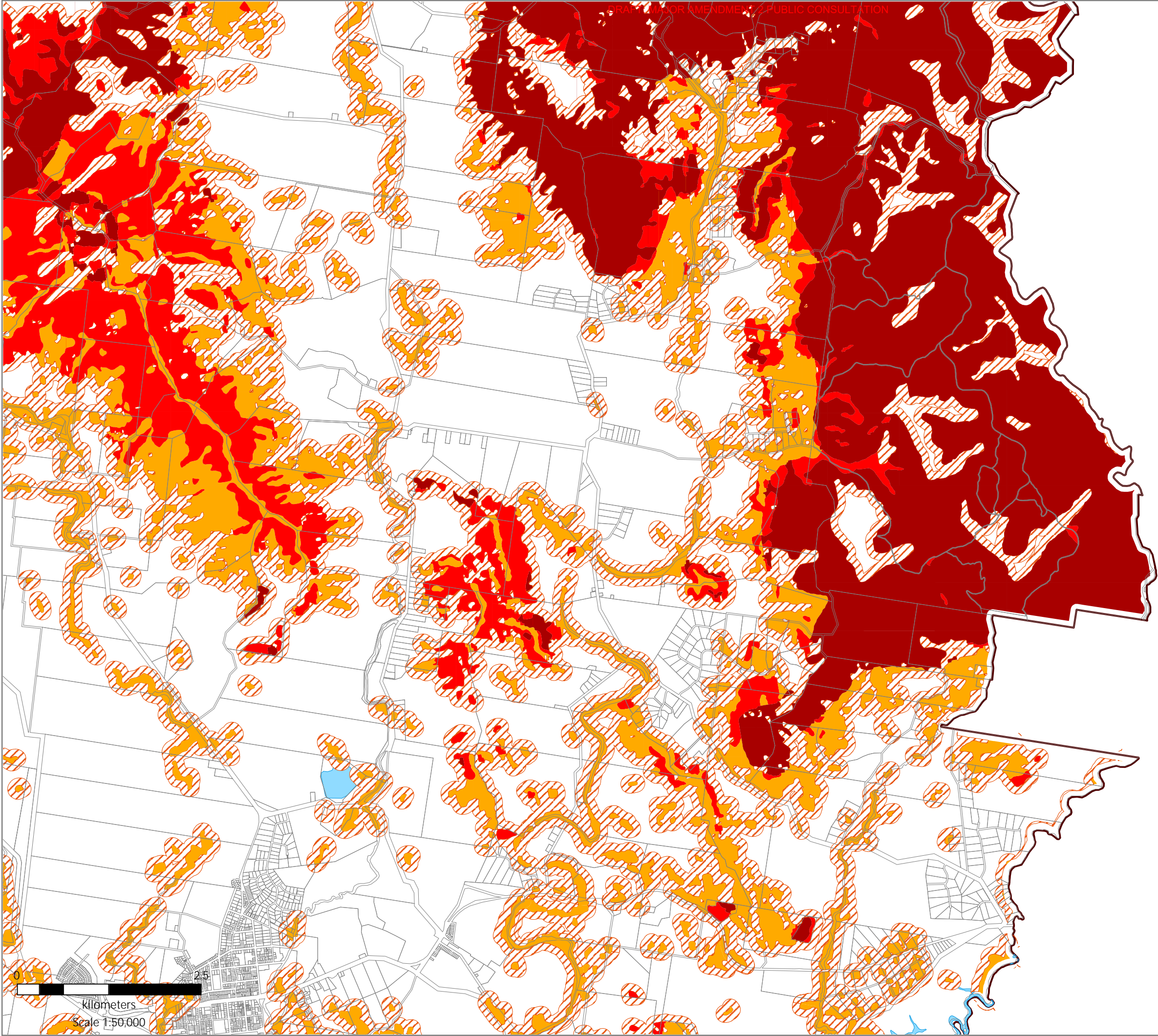
Disclaimer
Whilst every care is taken to ensure the accuracy of this product, neither the Somerset Regional Council or the State of Queensland make any representations or warranties about its accuracy, reliability, completeness or suitability for any particular purpose and disclaims all responsibility and all liability (including without limitation, liability in negligence) for all expenses, losses, damages (including indirect or consequential damage) and costs that may occur as a result of the product being inaccurate or incomplete in any way or for any reason.

All data depicted on this map has been sourced from either the Somerset Regional Council or the State of Queensland from the latest datasets at the time of map compilation.

Crown & Council Copyright Reserved.

Sheet Index





DRAFT FOR AMENDMENT 2 PUBLIC CONSULTATION

**BUSHFIRE HAZARD
OVERLAY MAP**

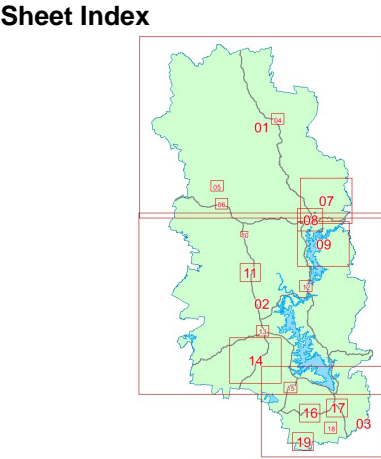
- Legend**
- Very High Potential Bushfire Intensity
 - High Potential Bushfire Intensity
 - Medium Potential Bushfire Intensity
 - Potential Impact Buffer
 - Waterbody
 - Cadastre (May 2025)
 - Somerset Regional Council Boundary

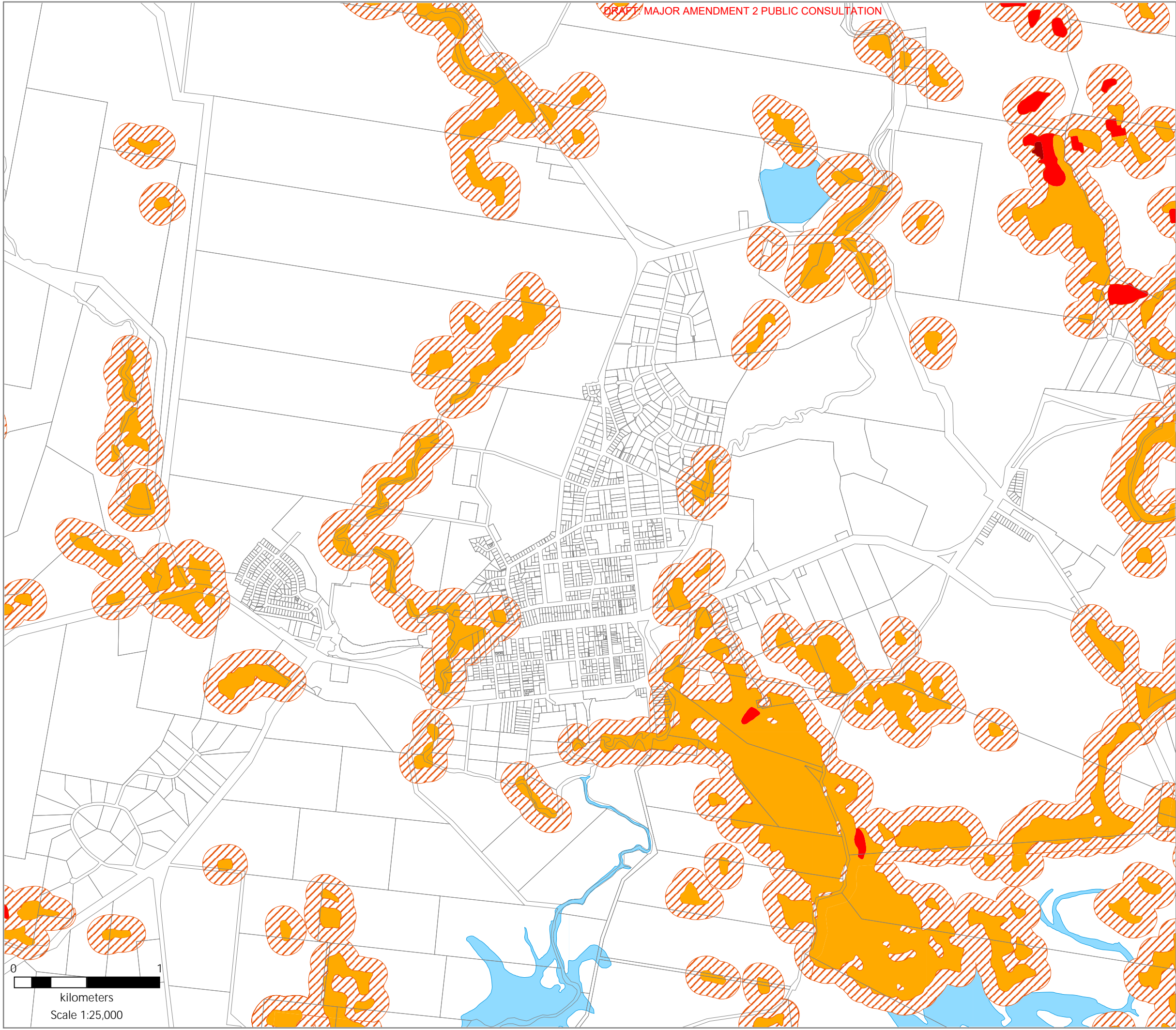
Effective: XX XXXXXXXX XXXX

Disclaimer
Whilst every care is taken to ensure the accuracy of this product, neither the Somerset Regional Council or the State of Queensland make any representations or warranties about its accuracy, reliability, completeness or suitability for any particular purpose and disclaims all responsibility and all liability (including without limitation, liability in negligence) for all expenses, losses, damages (including indirect or consequential damage) and costs that may occur as a result of the product being inaccurate or incomplete in any way or for any reason.

All data depicted on this map has been sourced from either the Somerset Regional Council or the State of Queensland from the latest datasets at the time of map compilation.








Crown & Council Copyright Reserved.





**BUSHFIRE HAZARD
OVERLAY MAP**

Legend

-  Very High Potential Bushfire Intensity
-  High Potential Bushfire Intensity
-  Medium Potential Bushfire Intensity
-  Potential Impact Buffer
-  Waterbody
-  Cadastre (May 2025)
-  Somerset Regional Council Boundary

Effective: XX XXXXXXXXXX XXXX

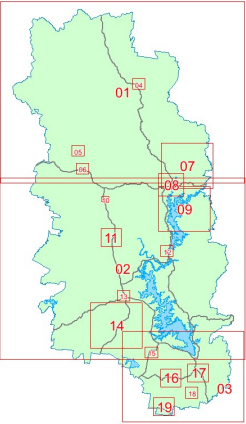
Disclaimer

Whilst every care is taken to ensure the accuracy of this product, neither the Somerset Regional Council or the State of Queensland make any representations or warranties about its accuracy, reliability, completeness or suitability for any particular purpose and disclaims all responsibility and all liability (including without limitation, liability in negligence) for all expenses, losses, damages (including indirect or consequential damage) and costs that may occur as a result of the product being inaccurate or incomplete in any way or for any reason.

All data depicted on this map has been sourced from either the Somerset Regional Council or the State of Queensland from the latest datasets at the time of map compilation.








Crown & Council Copyright Reserved.

Sheet Index



BUSHFIRE HAZARD OVERLAY MAP

Legend

-  Very High Potential Bushfire Intensity
-  High Potential Bushfire Intensity
-  Medium Potential Bushfire Intensity
-  Potential Impact Buffer
-  Waterbody
-  Cadastre (May 2025)
-  Somerset Regional Council Boundary

Effective: XX XXXXXXXX XXXX

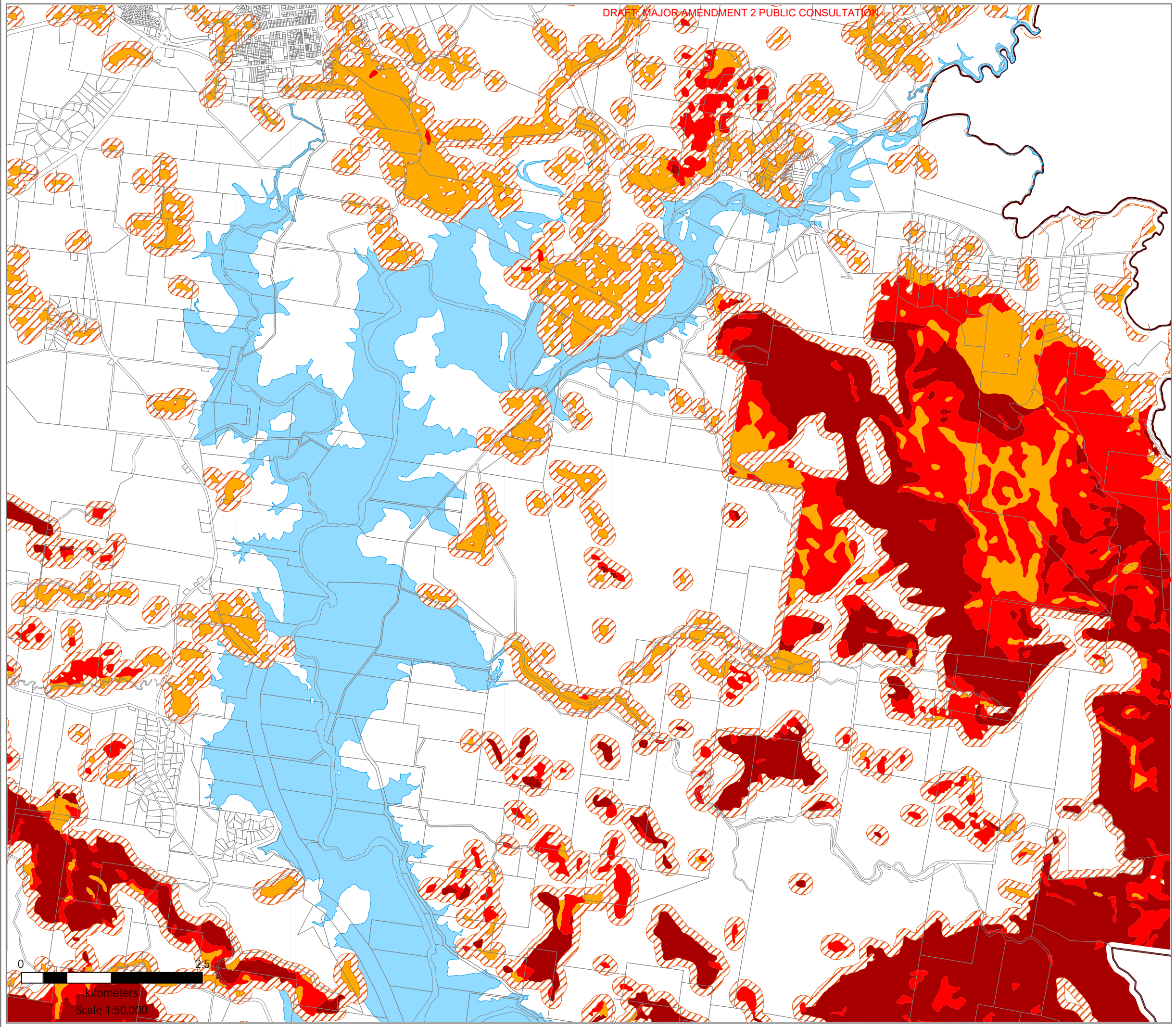
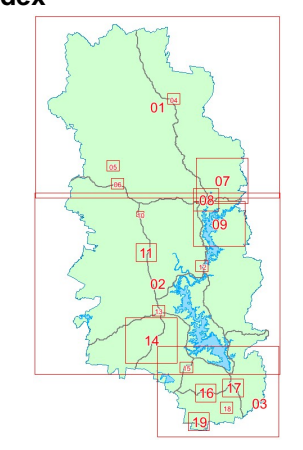
Disclaimer

Whilst every care is taken to ensure the accuracy of this product, neither the Somerset Regional Council or the State of Queensland make any representations or warranties about its accuracy, reliability, completeness or suitability for any particular purpose and disclaims all responsibility and all liability (including without limitation, liability in negligence) for all expenses, losses, damages (including indirect or consequential damage) and costs that may occur as a result of the product being inaccurate or incomplete in any way or for any reason.

All data depicted on this map has been sourced from either the Somerset Regional Council or the State of Queensland from the latest datasets at the time of map compilation.








Crown & Council Copyright Reserved.

Sheet Index



BUSHFIRE HAZARD OVERLAY MAP

Legend

-  Very High Potential Bushfire Intensity
-  High Potential Bushfire Intensity
-  Medium Potential Bushfire Intensity
-  Potential Impact Buffer
-  Waterbody
-  Cadastre (May 2025)
-  Somerset Regional Council Boundary

Effective: XX XXXXXXXX XXXX

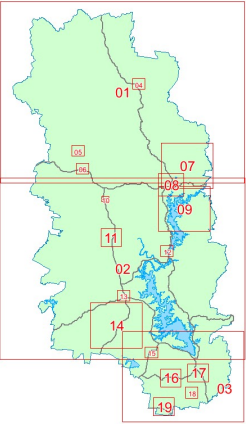
Disclaimer

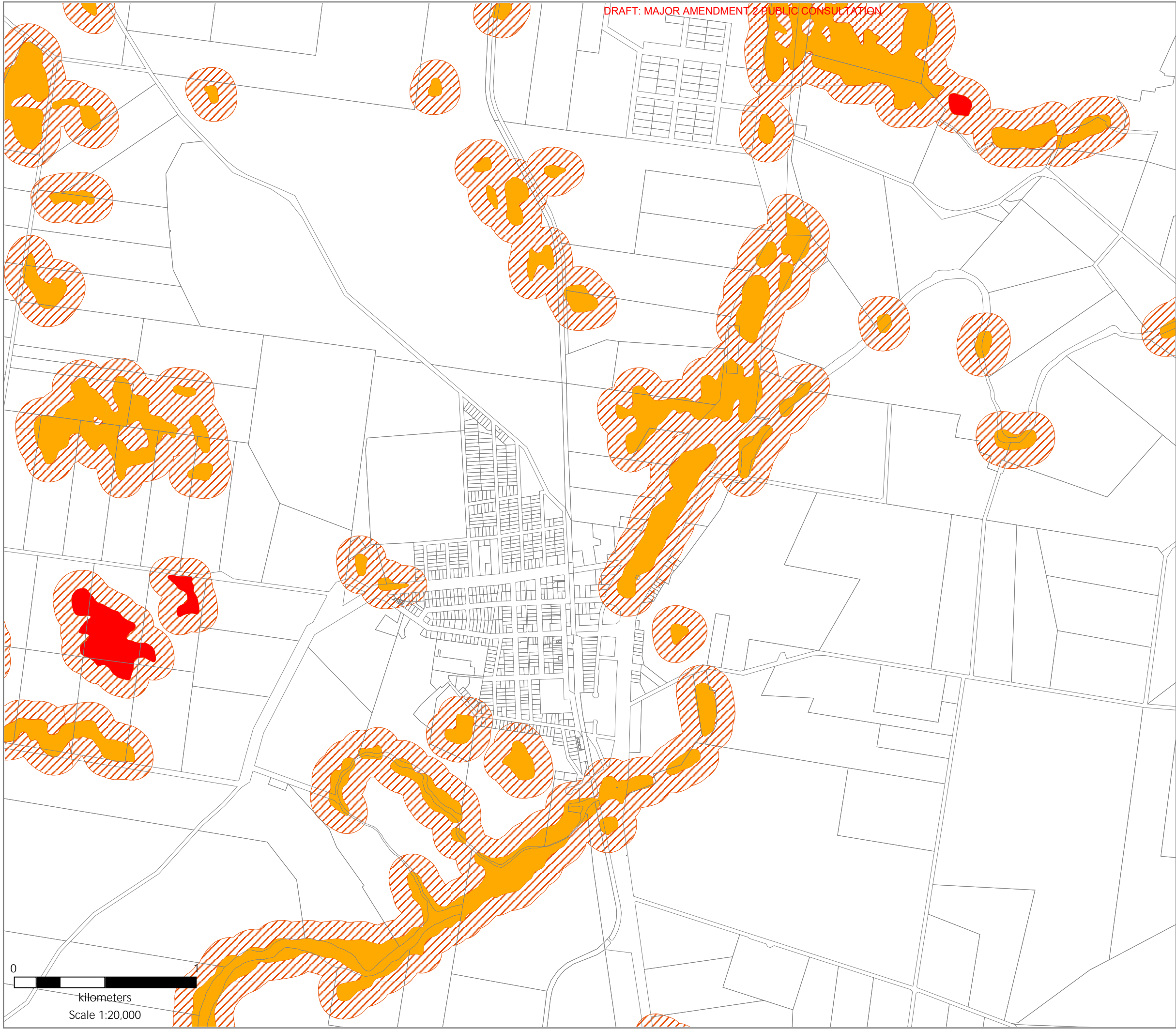
Whilst every care is taken to ensure the accuracy of this product, neither the Somerset Regional Council or the State of Queensland make any representations or warranties about its accuracy, reliability, completeness or suitability for any particular purpose and disclaims all responsibility and all liability (including without limitation, liability in negligence) for all expenses, losses, damages (including indirect or consequential damage) and costs that may occur as a result of the product being inaccurate or incomplete in any way or for any reason.

All data depicted on this map has been sourced from either the Somerset Regional Council or the State of Queensland from the latest datasets at the time of map compilation.

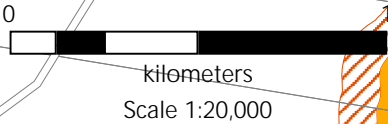
Crown & Council Copyright Reserved.

Sheet Index












DRAFT: MAJOR AMENDMENT 2 PUBLIC CONSULTATION



BUSHFIRE HAZARD OVERLAY MAP

Legend

-  Very High Potential Bushfire Intensity
-  High Potential Bushfire Intensity
-  Medium Potential Bushfire Intensity
-  Potential Impact Buffer
-  Waterbody
-  Cadastre (May 2025)
-  Somerset Regional Council Boundary

Effective: XX XXXXXXXX XXXX

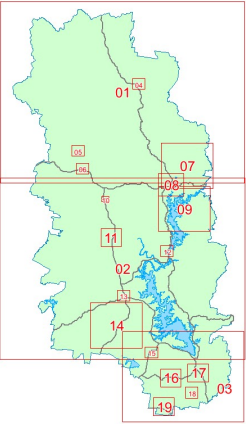
Disclaimer

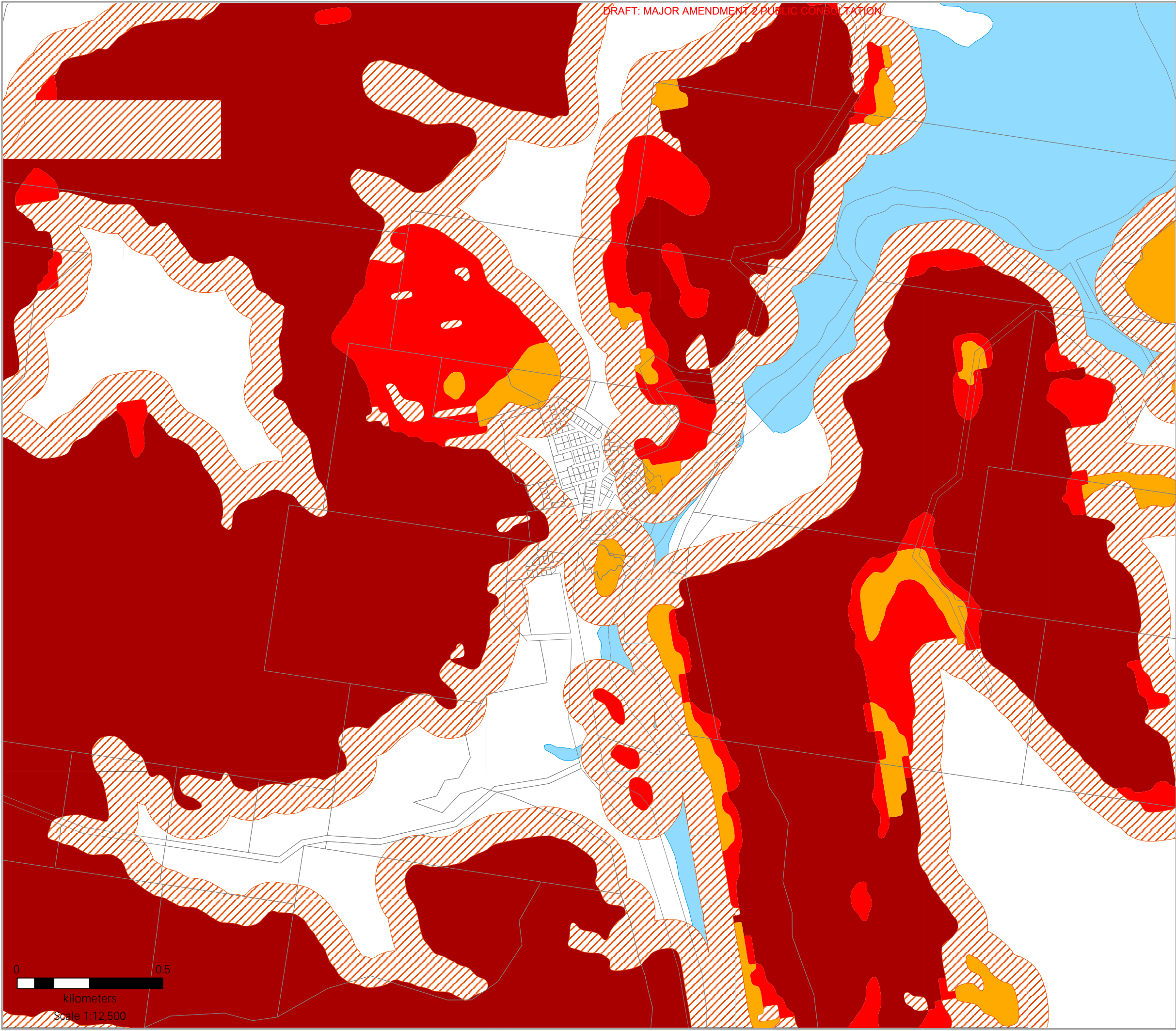
Whilst every care is taken to ensure the accuracy of this product, neither the Somerset Regional Council or the State of Queensland make any representations or warranties about its accuracy, reliability, completeness or suitability for any particular purpose and disclaims all responsibility and all liability (including without limitation, liability in negligence) for all expenses, losses, damages (including indirect or consequential damage) and costs that may occur as a result of the product being inaccurate or incomplete in any way or for any reason.

All data depicted on this map has been sourced from either the Somerset Regional Council or the State of Queensland from the latest datasets at the time of map compilation.

Crown & Council Copyright Reserved.








Sheet Index





**BUSHFIRE HAZARD
OVERLAY MAP**

Legend

-  Very High Potential Bushfire Intensity
-  High Potential Bushfire Intensity
-  Medium Potential Bushfire Intensity
-  Potential Impact Buffer
-  Waterbody
-  Cadastre (May 2025)
-  Somerset Regional Council Boundary

Effective: XX XXXXXXXX XXXX

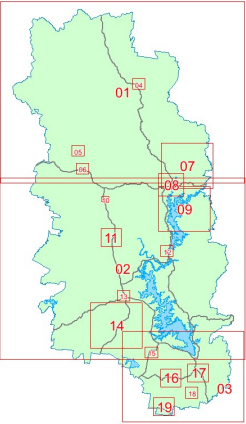
Disclaimer

Whilst every care is taken to ensure the accuracy of this product, neither the Somerset Regional Council or the State of Queensland make any representations or warranties about its accuracy, reliability, completeness or suitability for any particular purpose and disclaims all responsibility and all liability (including without limitation, liability in negligence) for all expenses, losses, damages (including indirect or consequential damage) and costs that may occur as a result of the product being inaccurate or incomplete in any way or for any reason.

All data depicted on this map has been sourced from either the Somerset Regional Council or the State of Queensland from the latest datasets at the time of map compilation.








Crown & Council Copyright Reserved.

Sheet Index



**BUSHFIRE HAZARD
OVERLAY MAP**

Legend

-  Very High Potential Bushfire Intensity
-  High Potential Bushfire Intensity
-  Medium Potential Bushfire Intensity
-  Potential Impact Buffer
-  Waterbody
-  Cadastre (May 2025)
-  Somerset Regional Council Boundary

Effective: XX XXXXXXXXXX XXXX

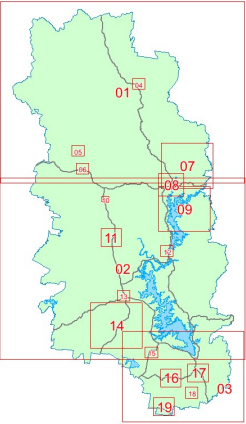
Disclaimer


Whilst every care is taken to ensure the accuracy of this product, neither the Somerset Regional Council or the State of Queensland make any representations or warranties about its accuracy, reliability, completeness or suitability for any particular purpose and disclaims all responsibility and all liability (including without limitation, liability in negligence) for all expenses, losses, damages (including indirect or consequential damage) and costs that may occur as a result of the product being inaccurate or incomplete in any way or for any reason.

All data depicted on this map has been sourced from either the Somerset Regional Council or the State of Queensland from the latest datasets at the time of map compilation.

Crown & Council Copyright Reserved.








Sheet Index





**BUSHFIRE HAZARD
OVERLAY MAP**

Legend

-  Very High Potential Bushfire Intensity
-  High Potential Bushfire Intensity
-  Medium Potential Bushfire Intensity
-  Potential Impact Buffer
-  Waterbody
-  Cadastre (May 2025)
-  Somerset Regional Council Boundary

Effective: XX XXXXXXXX XXXX

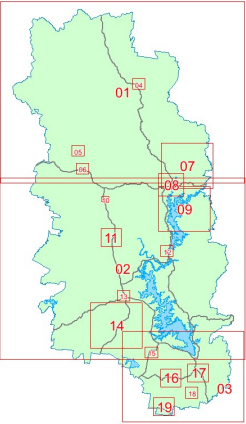
Disclaimer

Whilst every care is taken to ensure the accuracy of this product, neither the Somerset Regional Council or the State of Queensland make any representations or warranties about its accuracy, reliability, completeness or suitability for any particular purpose and disclaims all responsibility and all liability (including without limitation, liability in negligence) for all expenses, losses, damages (including indirect or consequential damage) and costs that may occur as a result of the product being inaccurate or incomplete in any way or for any reason.

All data depicted on this map has been sourced from either the Somerset Regional Council or the State of Queensland from the latest datasets at the time of map compilation.








Crown & Council Copyright Reserved.

Sheet Index



**BUSHFIRE HAZARD
OVERLAY MAP**

Legend

-  Very High Potential Bushfire Intensity
-  High Potential Bushfire Intensity
-  Medium Potential Bushfire Intensity
-  Potential Impact Buffer
-  Waterbody
-  Cadastre (May 2025)
-  Somerset Regional Council Boundary

Effective: XX XXXXXXXX XXXX

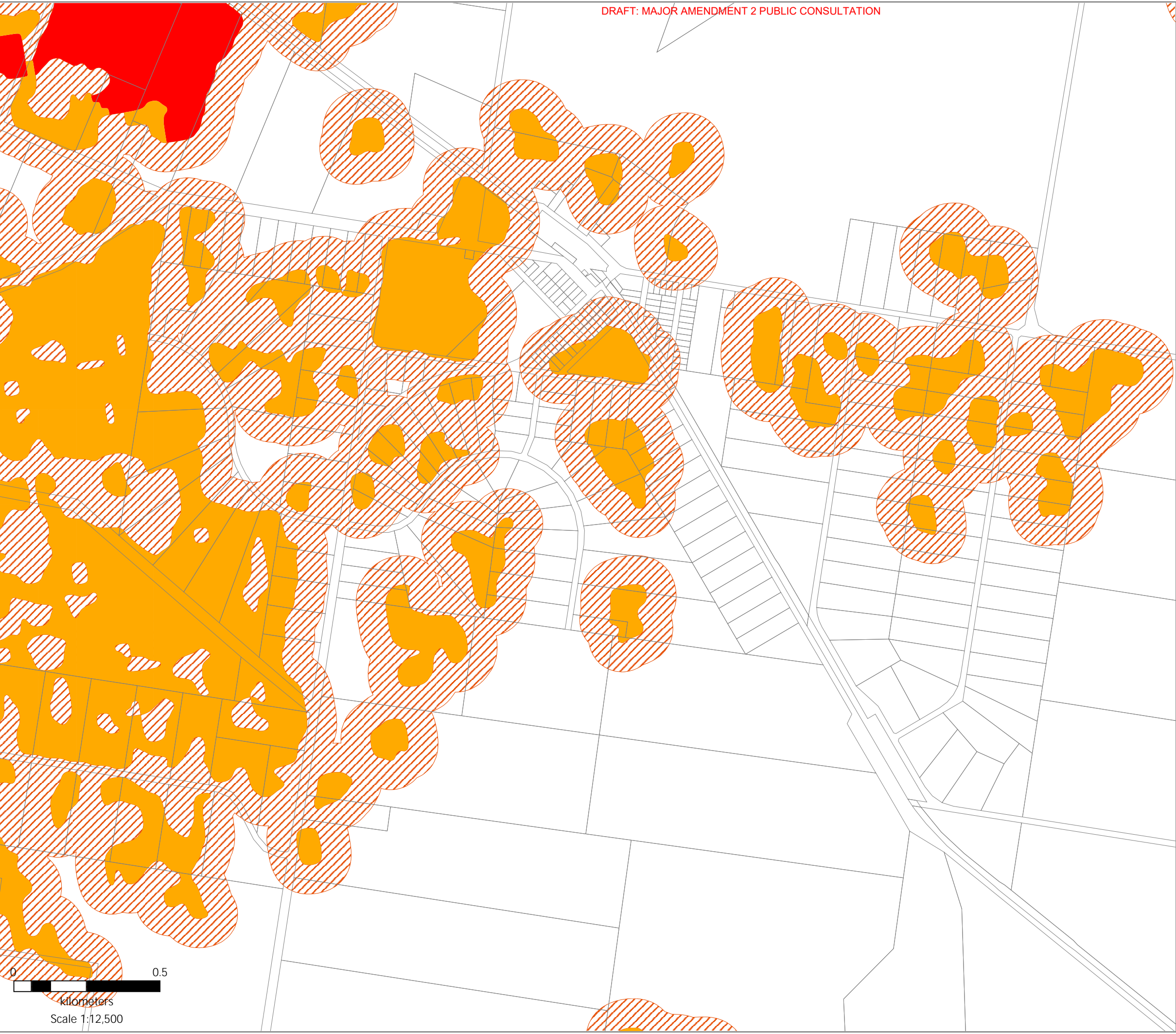
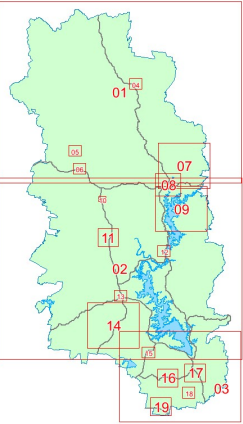
Disclaimer

Whilst every care is taken to ensure the accuracy of this product, neither the Somerset Regional Council or the State of Queensland make any representations or warranties about its accuracy, reliability, completeness or suitability for any particular purpose and disclaims all responsibility and all liability (including without limitation, liability in negligence) for all expenses, losses, damages (including indirect or consequential damage) and costs that may occur as a result of the product being inaccurate or incomplete in any way or for any reason.

All data depicted on this map has been sourced from either the Somerset Regional Council or the State of Queensland from the latest datasets at the time of map compilation.








Crown & Council Copyright Reserved.

Sheet Index



**BUSHFIRE HAZARD
OVERLAY MAP**

Legend

-  Very High Potential Bushfire Intensity
-  High Potential Bushfire Intensity
-  Medium Potential Bushfire Intensity
-  Potential Impact Buffer
-  Waterbody
-  Cadastre (May 2025)
-  Somerset Regional Council Boundary

Effective: XX XXXXXXXXXX XXXX

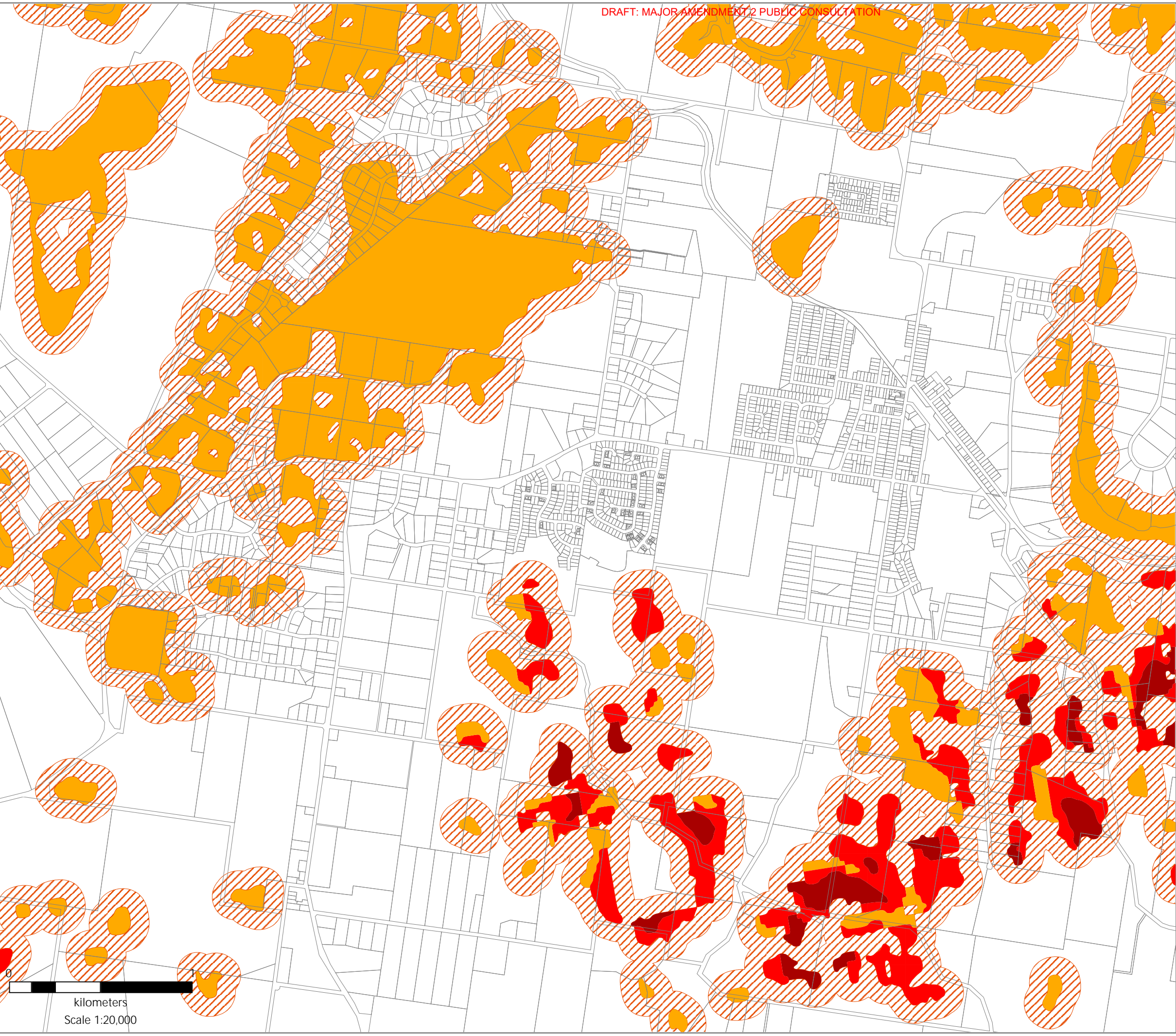
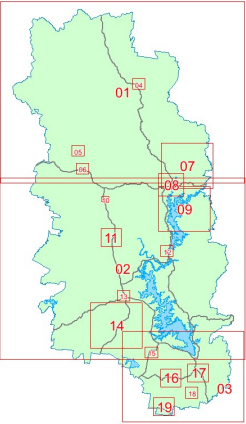
Disclaimer

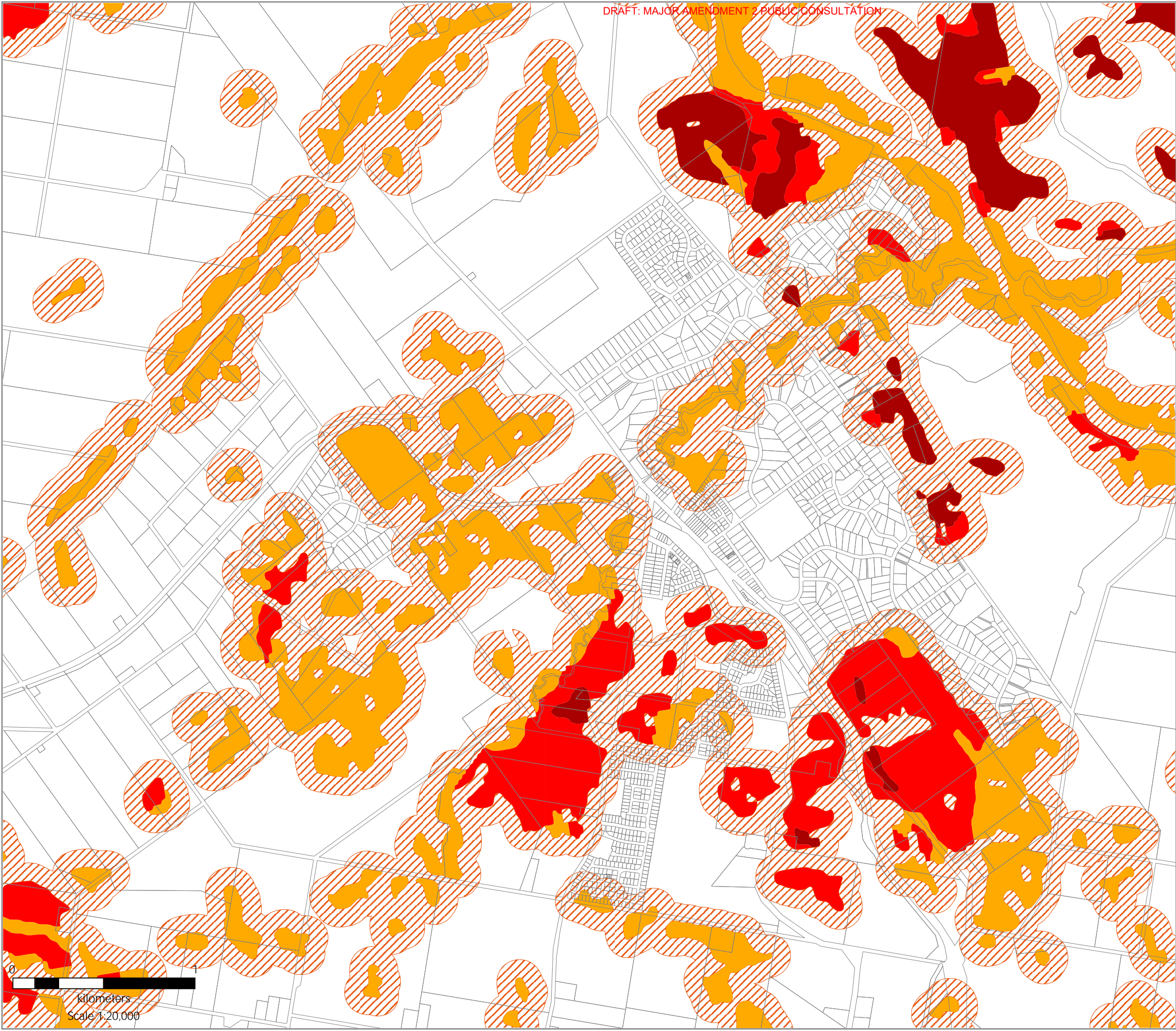
Whilst every care is taken to ensure the accuracy of this product, neither the Somerset Regional Council or the State of Queensland make any representations or warranties about its accuracy, reliability, completeness or suitability for any particular purpose and disclaims all responsibility and all liability (including without limitation, liability in negligence) for all expenses, losses, damages (including indirect or consequential damage) and costs that may occur as a result of the product being inaccurate or incomplete in any way or for any reason.

All data depicted on this map has been sourced from either the Somerset Regional Council or the State of Queensland from the latest datasets at the time of map compilation.

Crown & Council Copyright Reserved.








Sheet Index





**BUSHFIRE HAZARD
OVERLAY MAP**

Legend

-  Very High Potential Bushfire Intensity
-  High Potential Bushfire Intensity
-  Medium Potential Bushfire Intensity
-  Potential Impact Buffer
-  Waterbody
-  Cadastre (May 2025)
-  Somerset Regional Council Boundary

Effective: XX XXXXXXXXXX XXXX

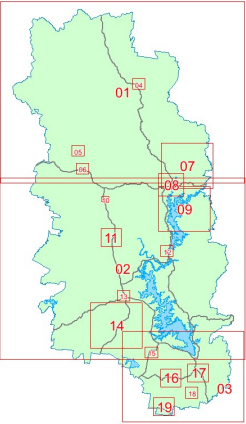
Disclaimer

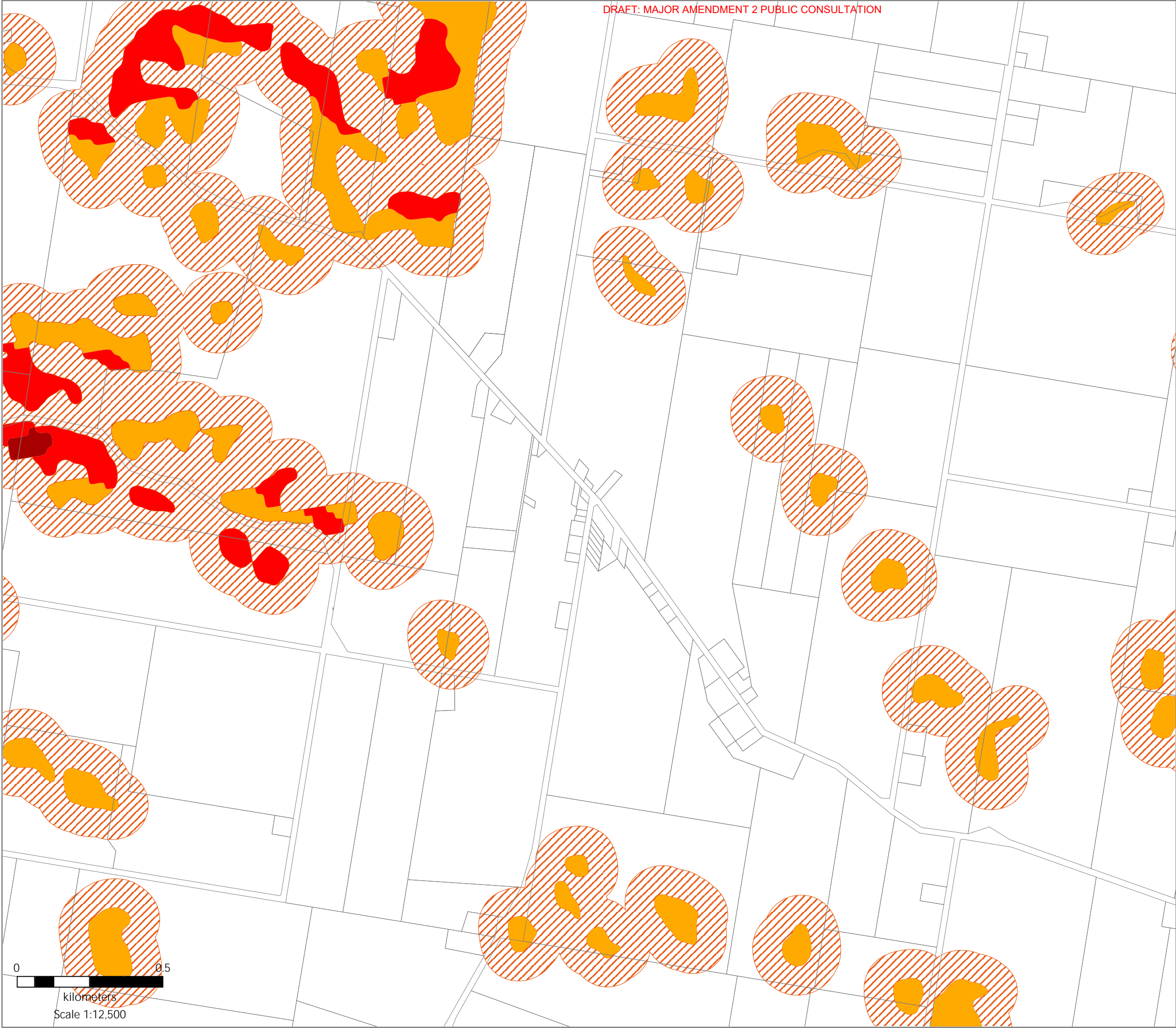
Whilst every care is taken to ensure the accuracy of this product, neither the Somerset Regional Council or the State of Queensland make any representations or warranties about its accuracy, reliability, completeness or suitability for any particular purpose and disclaims all responsibility and all liability (including without limitation, liability in negligence) for all expenses, losses, damages (including indirect or consequential damage) and costs that may occur as a result of the product being inaccurate or incomplete in any way or for any reason.

All data depicted on this map has been sourced from either the Somerset Regional Council or the State of Queensland from the latest datasets at the time of map compilation.

Crown & Council Copyright Reserved.

Sheet Index












DRAFT: MAJOR AMENDMENT 2 PUBLIC CONSULTATION

**BUSHFIRE HAZARD
OVERLAY MAP**

Legend

-  Very High Potential Bushfire Intensity
-  High Potential Bushfire Intensity
-  Medium Potential Bushfire Intensity
-  Potential Impact Buffer
-  Waterbody
-  Cadastre (May 2025)
-  Somerset Regional Council Boundary

Effective: XX XXXXXXXX XXXX

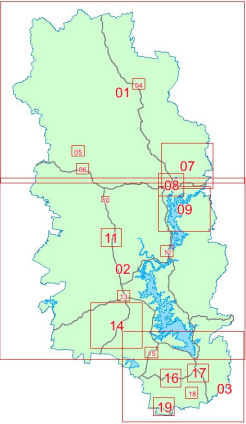
Disclaimer

Whilst every care is taken to ensure the accuracy of this product, neither the Somerset Regional Council or the State of Queensland make any representations or warranties about its accuracy, reliability, completeness or suitability for any particular purpose and disclaims all responsibility and all liability (including without limitation, liability in negligence) for all expenses, losses, damages (including indirect or consequential damage) and costs that may occur as a result of the product being inaccurate or incomplete in any way or for any reason.

All data depicted on this map has been sourced from either the Somerset Regional Council or the State of Queensland from the latest datasets at the time of map compilation.








Crown & Council Copyright Reserved.

Sheet Index



BUSHFIRE HAZARD OVERLAY MAP

Legend

-  Very High Potential Bushfire Intensity
-  High Potential Bushfire Intensity
-  Medium Potential Bushfire Intensity
-  Potential Impact Buffer
-  Waterbody
-  Cadastre (May 2025)
-  Somerset Regional Council Boundary

Effective: XX XXXXXXXX XXXX

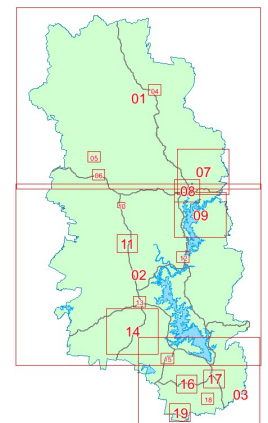
Disclaimer

Whilst every care is taken to ensure the accuracy of this product, neither the Somerset Regional Council or the State of Queensland make any representations or warranties about its accuracy, reliability, completeness or suitability for any particular purpose and disclaims all responsibility and all liability (including without limitation, liability in negligence) for all expenses, losses, damages (including indirect or consequential damage) and costs that may occur as a result of the product being inaccurate or incomplete in any way or for any reason.

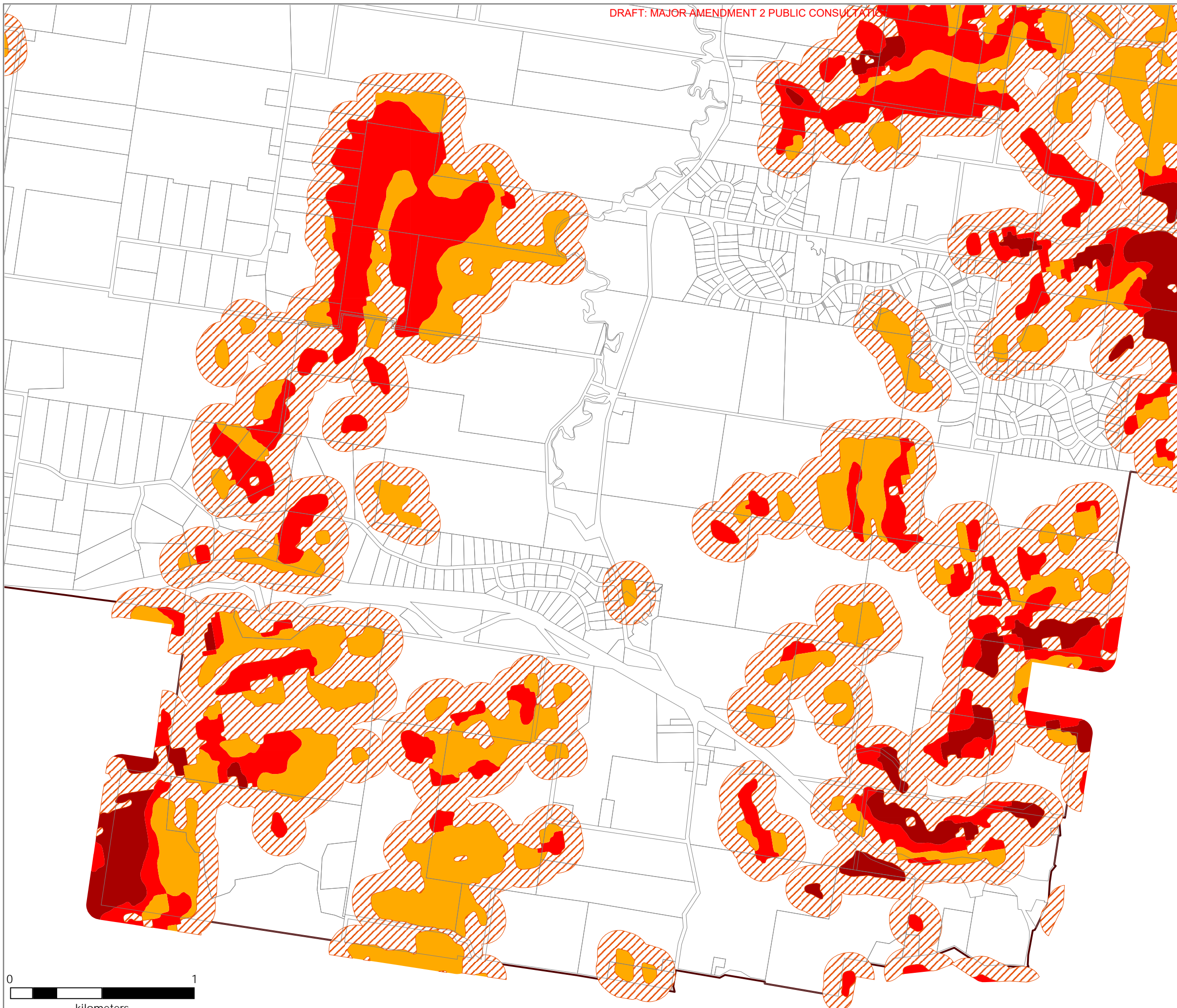
All data depicted on this map has been sourced from either the Somerset Regional Council or the State of Queensland from the latest datasets at the time of map compilation.

Crown & Council Copyright Reserved.

Sheet Index



OVERLAY MAP - OM004-19



0 1
kilometers
Scale 1:20,000