






























## INFRASTRUCTURE OVERLAY MAP

### Legend

-  Power Station
-  Power Station Buffer
-  Substation
-  Sewage Treatment Plants
-  Sewage Treatment Plant Buffer (500m)
-  Waste Station
-  Waste Station Buffer (500m)
-  Water Treatment Plant
-  Water Treatment Plant Buffer (100m)
-  Water Pump Station
-  Water Reservoirs
-  500kV Electricity Transmission Line
-  275kV Electricity Transmission Line
-  110kV Electricity Transmission Line
-  33kV Electricity Transmission Line
-  500kV Electricity Transmission Line Buffer (40m)
-  275kV Electricity Transmission Line Buffer (30m)
-  Gas Pipeline
-  Gas Pipeline Buffer (50 metres)
-  Water Pipeline
-  Highway
-  Main Road
-  Principal Cycle Network
-  Highway or Main Road Buffer (50m)
-  Kilcoy Bypass Area Of Influence
-  Brisbane Valley Rail Trail
-  Waterbody
-  Cadastre (May 2025)
-  Somerset Regional Council Boundary

Effective: XX XXXXXXXX XXXX

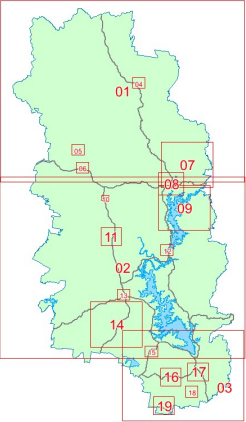
### Disclaimer

Whilst every care is taken to ensure the accuracy of this product, neither the Somerset Regional Council or the State of Queensland make any representations or warranties about its accuracy, reliability, completeness or suitability for any particular purpose and disclaims all responsibility and all liability (including without limitation, liability in negligence) for all expenses, losses, damages (including indirect or consequential damage) and costs that may occur as a result of the product being inaccurate or incomplete in any way or for any reason.

All data depicted on this map has been sourced from either the Somerset Regional Council or the State of Queensland from the latest datasets at the time of map compilation.






























Crown & Council Copyright Reserved.

### Sheet Index



INFRASTRUCTURE  
OVERLAY MAP

Legend

-  Power Station
-  Power Station Buffer
-  Substation
-  Sewage Treatment Plants
-  Sewage Treatment Plant Buffer (500m)
-  Waste Station
-  Waste Station Buffer (500m)
-  Water Treatment Plant
-  Water Treatment Plant Buffer (100m)
-  Water Pump Station
-  Water Reservoirs
-  500kV Electricity Transmission Line
-  275kV Electricity Transmission Line
-  110kV Electricity Transmission Line
-  33kV Electricity Transmission Line
-  500kV Electricity Transmission Line Buffer (40m)
-  275kV Electricity Transmission Line Buffer (30m)
-  Gas Pipeline
-  Gas Pipeline Buffer (50 metres)
-  Water Pipeline
-  Highway
-  Main Road
-  Principal Cycle Network
-  Highway or Main Road Buffer (50m)
-  Kilcoy Bypass Area Of Influence
-  Brisbane Valley Rail Trail
-  Waterbody
-  Cadastre (May 2025)
-  Somerset Regional Council Boundary

Effective: XX XXXXXXXX XXXX

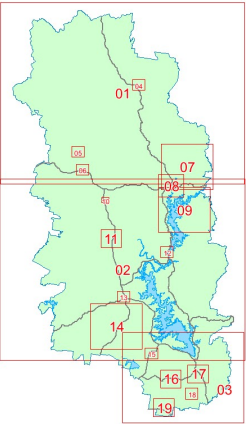
Disclaimer

Whilst every care is taken to ensure the accuracy of this product, neither the Somerset Regional Council or the State of Queensland make any representations or warranties about its accuracy, reliability, completeness or suitability for any particular purpose and disclaims all responsibility and all liability (including without limitation, liability in negligence) for all expenses, losses, damages (including indirect or consequential damage) and costs that may occur as a result of the product being inaccurate or incomplete in any way or for any reason.

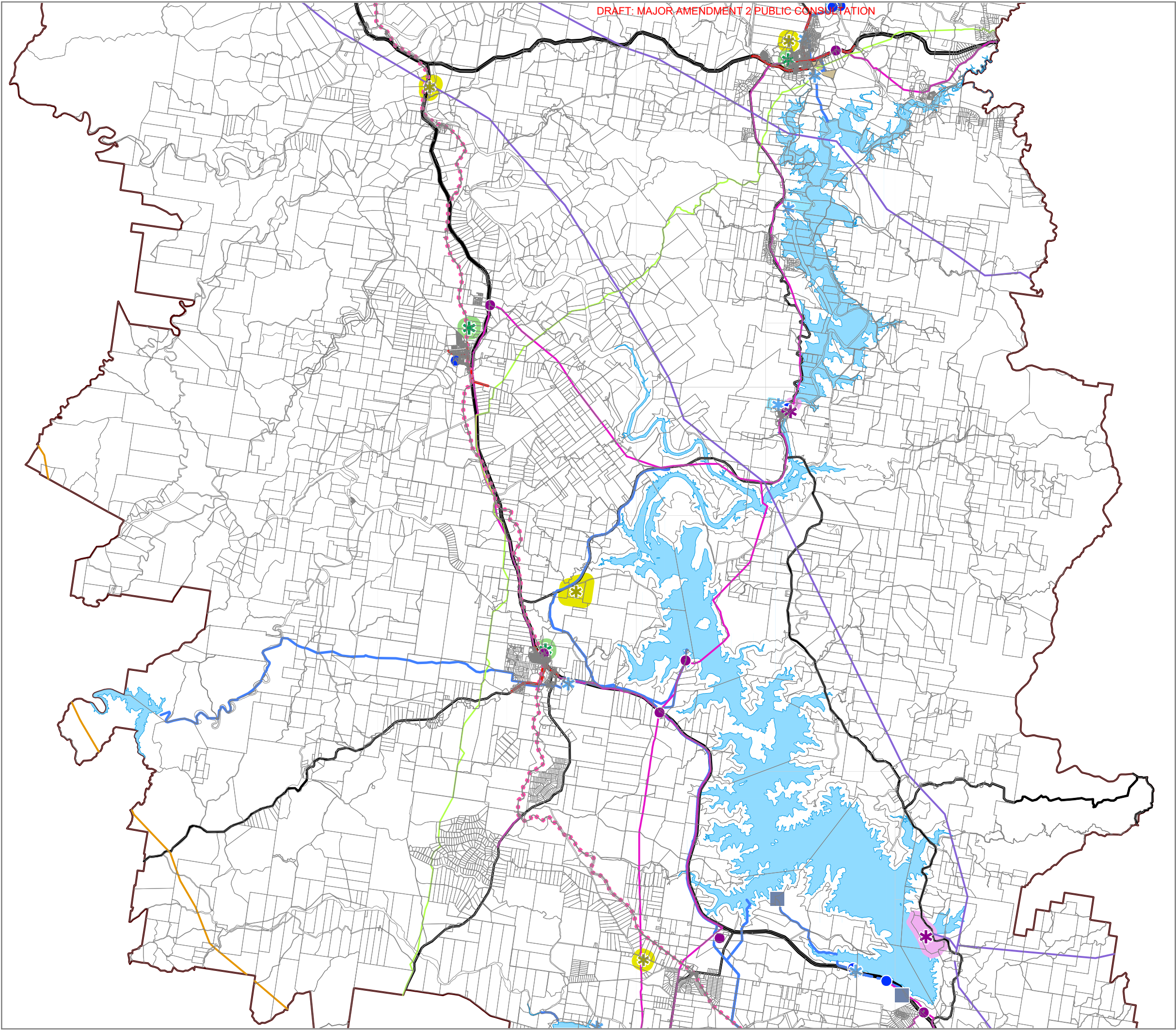
All data depicted on this map has been sourced from either the Somerset Regional Council or the State of Queensland from the latest datasets at the time of map compilation.

Crown & Council Copyright Reserved.

Sheet Index




































DRAFT: MAJOR AMENDMENT 2 PUBLIC CONSULTATION

# INFRASTRUCTURE OVERLAY MAP

## Legend

-  Power Station
-  Power Station Buffer
-  Substation
-  Sewage Treatment Plants
-  Sewage Treatment Plant Buffer (500m)
-  Waste Station
-  Waste Station Buffer (500m)
-  Water Treatment Plant
-  Water Treatment Plant Buffer (100m)
-  Water Pump Station
-  Water Reservoirs
-  500kV Electricity Transmission Line
-  275kV Electricity Transmission Line
-  110kV Electricity Transmission Line
-  33kV Electricity Transmission Line
-  500kV Electricity Transmission Line Buffer (40m)
-  275kV Electricity Transmission Line Buffer (30m)
-  Gas Pipeline
-  Gas Pipeline Buffer (50 metres)
-  Water Pipeline
-  Highway
-  Main Road
-  Principal Cycle Network
-  Highway or Main Road Buffer (50m)
-  Kilcoy Bypass Area Of Influence
-  Brisbane Valley Rail Trail
-  Waterbody
-  Cadastre (May 2025)
-  Somerset Regional Council Boundary

Effective: XX XXXXXXXX XXXX

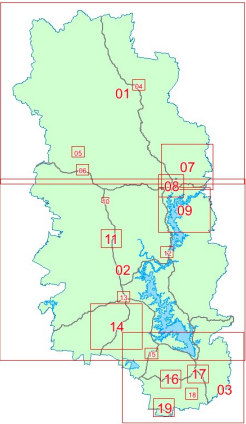
## Disclaimer

Whilst every care is taken to ensure the accuracy of this product, neither the Somerset Regional Council or the State of Queensland make any representations or warranties about its accuracy, reliability, completeness or suitability for any particular purpose and disclaims all responsibility and all liability (including without limitation, liability in negligence) for all expenses, losses, damages (including indirect or consequential damage) and costs that may occur as a result of the product being inaccurate or incomplete in any way or for any reason.

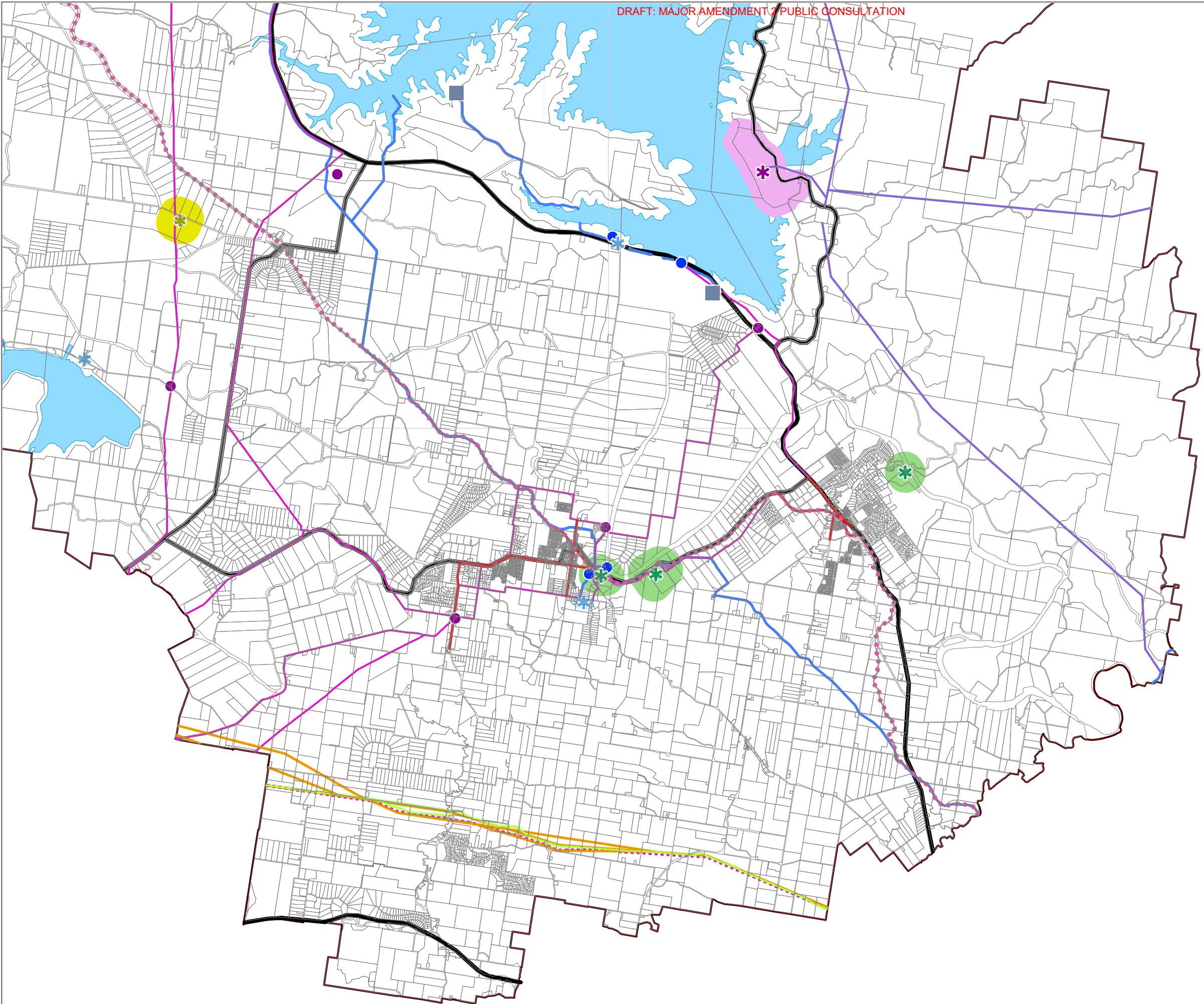
All data depicted on this map has been sourced from either the Somerset Regional Council or the State of Queensland from the latest datasets at the time of map compilation.

Crown & Council Copyright Reserved.

## Sheet Index







**INFRASTRUCTURE  
OVERLAY MAP**

- Legend**
- Power Station
  - Power Station Buffer
  - Substation
  - Sewage Treatment Plants
  - Sewage Treatment Plant Buffer (500m)
  - Waste Station
  - Waste Station Buffer (500m)
  - Water Treatment Plant
  - Water Treatment Plant Buffer (100m)
  - Water Pump Station
  - Water Reservoirs
  - 500kV Electricity Transmission Line
  - 275kV Electricity Transmission Line
  - 110kV Electricity Transmission Line
  - 33kV Electricity Transmission Line
  - 500kV Electricity Transmission Line Buffer (40m)
  - 275kV Electricity Transmission Line Buffer (30m)
  - Gas Pipeline
  - Gas Pipeline Buffer (50 metres)
  - Water Pipeline
  - Highway
  - Main Road
  - Principal Cycle Network
  - Highway or Main Road Buffer (50m)
  - Kilcoy Bypass Area Of Influence
  - Brisbane Valley Rail Trail
  - Waterbody
  - Cadastre (May 2025)
  - Somerset Regional Council Boundary

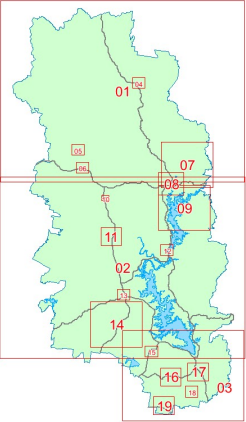
Effective: XX XXXXXXXX XXXX

**Disclaimer**  
Whilst every care is taken to ensure the accuracy of this product, neither the Somerset Regional Council or the State of Queensland make any representations or warranties about its accuracy, reliability, completeness or suitability for any particular purpose and disclaims all responsibility and all liability (including without limitation, liability in negligence) for all expenses, losses, damages (including indirect or consequential damage) and costs that may occur as a result of the product being inaccurate or incomplete in any way or for any reason.

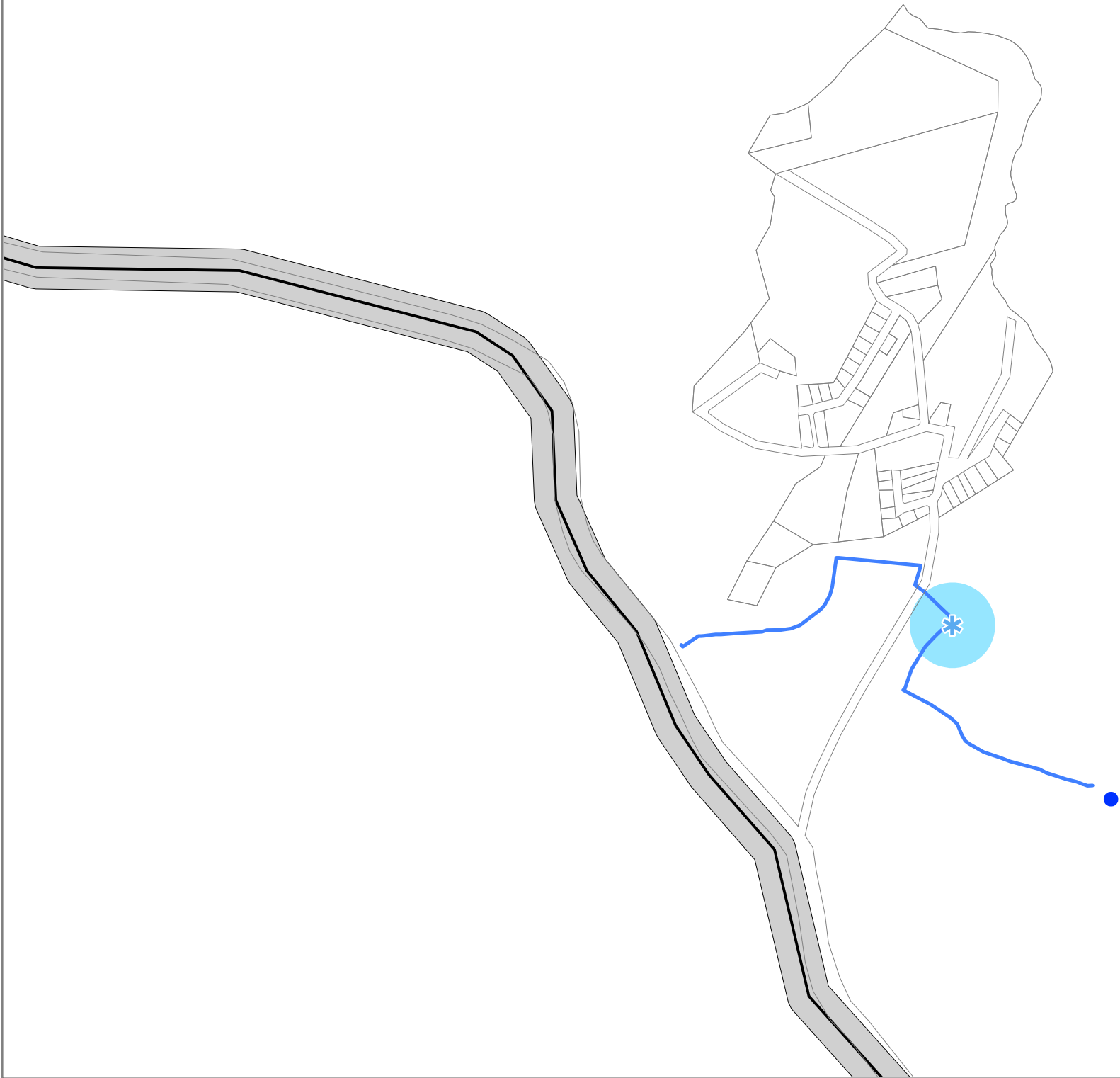
All data depicted on this map has been sourced from either the Somerset Regional Council or the State of Queensland from the latest datasets at the time of map compilation.

Crown & Council Copyright Reserved.

**Sheet Index**




































**INFRASTRUCTURE  
OVERLAY MAP**

**Legend**

-  Power Station
-  Power Station Buffer
-  Substation
-  Sewage Treatment Plants
-  Sewage Treatment Plant Buffer (500m)
-  Waste Station
-  Waste Station Buffer (500m)
-  Water Treatment Plant
-  Water Treatment Plant Buffer (100m)
-  Water Pump Station
-  Water Reservoirs
-  500kV Electricity Transmission Line
-  275kV Electricity Transmission Line
-  110kV Electricity Transmission Line
-  33kV Electricity Transmission Line
-  500kV Electricity Transmission Line Buffer (40m)
-  275kV Electricity Transmission Line Buffer (30m)
-  Gas Pipeline
-  Gas Pipeline Buffer (50 metres)
-  Water Pipeline
-  Highway
-  Main Road
-  Principal Cycle Network
-  Highway or Main Road Buffer (50m)
-  Kilcoy Bypass Area Of Influence
-  Brisbane Valley Rail Trail
-  Waterbody
-  Cadastre (May 2025)
-  Somerset Regional Council Boundary

**Effective: XX XXXXXXXX XXXX**

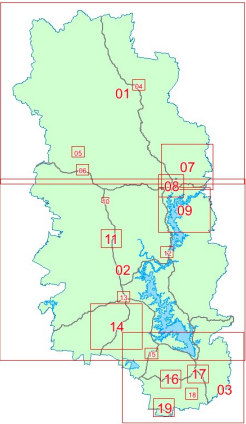
**Disclaimer**

Whilst every care is taken to ensure the accuracy of this product, neither the Somerset Regional Council or the State of Queensland make any representations or warranties about its accuracy, reliability, completeness or suitability for any particular purpose and disclaims all responsibility and all liability (including without limitation, liability in negligence) for all expenses, losses, damages (including indirect or consequential damage) and costs that may occur as a result of the product being inaccurate or incomplete in any way or for any reason.

All data depicted on this map has been sourced from either the Somerset Regional Council or the State of Queensland from the latest datasets at the time of map compilation.

Crown & Council Copyright Reserved.






























**Sheet Index**





# INFRASTRUCTURE OVERLAY MAP

Legend

- Power Station
- Power Station Buffer
- Substation
- Sewage Treatment Plants
- Sewage Treatment Plant Buffer (500m)
- Waste Station
- Waste Station Buffer (500m)
- Water Treatment Plant
- Water Treatment Plant Buffer (100m)
- Water Pump Station
- Water Reservoirs
- 500kV Electricity Transmission Line
- 275kV Electricity Transmission Line
- 110kV Electricity Transmission Line
- 33kV Electricity Transmission Line
- 500kV Electricity Transmission Line Buffer (40m)
- 275kV Electricity Transmission Line Buffer (30m)
- Gas Pipeline
- Gas Pipeline Buffer (50 metres)
- Water Pipeline
- Highway
- Main Road
- Principal Cycle Network
- Highway or Main Road Buffer (50m)
- Kilcoy Bypass Area Of Influence
- Brisbane Valley Rail Trail
- Waterbody
- Cadastre (May 2025)
- Somerset Regional Council Boundary

Effective: XX XXXXXXXX XXXX

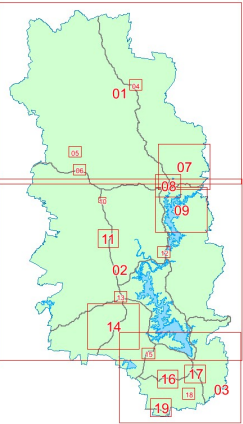
Disclaimer

Whilst every care is taken to ensure the accuracy of this product, neither the Somerset Regional Council or the State of Queensland make any representations or warranties about its accuracy, reliability, completeness or suitability for any particular purpose and disclaims all responsibility and all liability (including without limitation, liability in negligence) for all expenses, losses, damages (including indirect or consequential damage) and costs that may occur as a result of the product being inaccurate or incomplete in any way or for any reason.

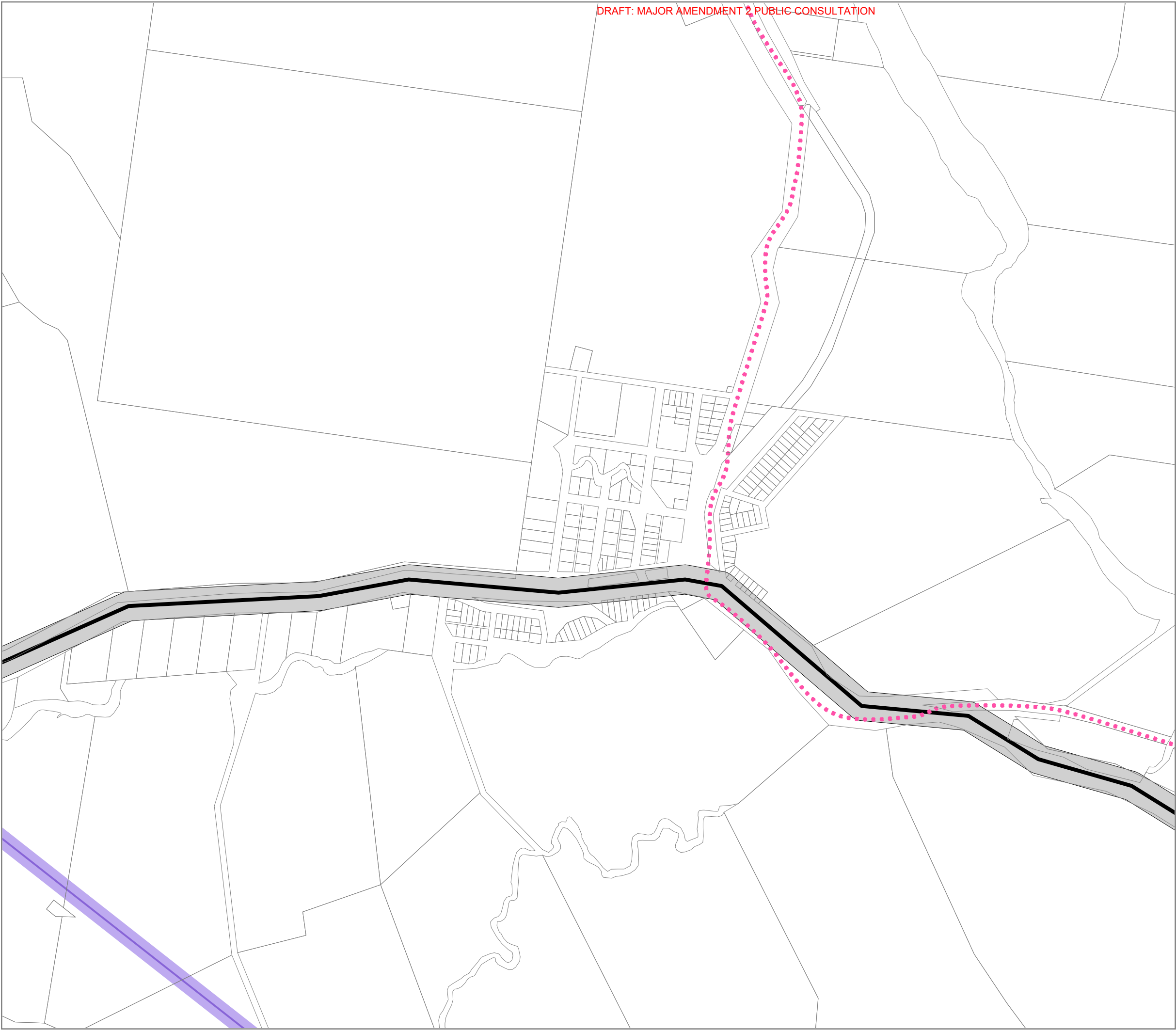
All data depicted on this map has been sourced from either the Somerset Regional Council or the State of Queensland from the latest datasets at the time of map compilation.

Crown & Council Copyright Reserved.

Sheet Index




































DRAFT: MAJOR AMENDMENT 2 PUBLIC CONSULTATION

# INFRASTRUCTURE OVERLAY MAP

## Legend

-  Power Station
-  Power Station Buffer
-  Substation
-  Sewage Treatment Plants
-  Sewage Treatment Plant Buffer (500m)
-  Waste Station
-  Waste Station Buffer (500m)
-  Water Treatment Plant
-  Water Treatment Plant Buffer (100m)
-  Water Pump Station
-  Water Reservoirs
-  500kV Electricity Transmission Line
-  275kV Electricity Transmission Line
-  110kV Electricity Transmission Line
-  33kV Electricity Transmission Line
-  500kV Electricity Transmission Line Buffer (40m)
-  275kV Electricity Transmission Line Buffer (30m)
-  Gas Pipeline
-  Gas Pipeline Buffer (50 metres)
-  Water Pipeline
-  Highway
-  Main Road
-  Principal Cycle Network
-  Highway or Main Road Buffer (50m)
-  Kilcoy Bypass Area Of Influence
-  Brisbane Valley Rail Trail
-  Waterbody
-  Cadastre (May 2025)
-  Somerset Regional Council Boundary

Effective: XX XXXXXXXX XXXX

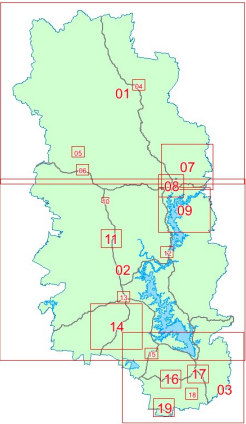
## Disclaimer

Whilst every care is taken to ensure the accuracy of this product, neither the Somerset Regional Council or the State of Queensland make any representations or warranties about its accuracy, reliability, completeness or suitability for any particular purpose and disclaims all responsibility and all liability (including without limitation, liability in negligence) for all expenses, losses, damages (including indirect or consequential damage) and costs that may occur as a result of the product being inaccurate or incomplete in any way or for any reason.

All data depicted on this map has been sourced from either the Somerset Regional Council or the State of Queensland from the latest datasets at the time of map compilation.

Crown & Council Copyright Reserved.






























## Sheet Index





**INFRASTRUCTURE  
OVERLAY MAP**

**Legend**

-  Power Station
-  Power Station Buffer
-  Substation
-  Sewage Treatment Plants
-  Sewage Treatment Plant Buffer (500m)
-  Waste Station
-  Waste Station Buffer (500m)
-  Water Treatment Plant
-  Water Treatment Plant Buffer (100m)
-  Water Pump Station
-  Water Reservoirs
-  500kV Electricity Transmission Line
-  275kV Electricity Transmission Line
-  110kV Electricity Transmission Line
-  33kV Electricity Transmission Line
-  500kV Electricity Transmission Line Buffer (40m)
-  275kV Electricity Transmission Line Buffer (30m)
-  Gas Pipeline
-  Gas Pipeline Buffer (50 metres)
-  Water Pipeline
-  Highway
-  Main Road
-  Principal Cycle Network
-  Highway or Main Road Buffer (50m)
-  Kilcoy Bypass Area Of Influence
-  Brisbane Valley Rail Trail
-  Waterbody
-  Cadastre (May 2025)
-  Somerset Regional Council Boundary

**Effective: XX XXXXXXXX XXXX**

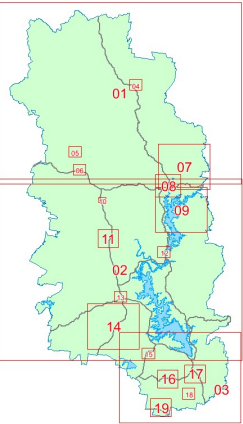
**Disclaimer**

Whilst every care is taken to ensure the accuracy of this product, neither the Somerset Regional Council or the State of Queensland make any representations or warranties about its accuracy, reliability, completeness or suitability for any particular purpose and disclaims all responsibility and all liability (including without limitation, liability in negligence) for all expenses, losses, damages (including indirect or consequential damage) and costs that may occur as a result of the product being inaccurate or incomplete in any way or for any reason.

All data depicted on this map has been sourced from either the Somerset Regional Council or the State of Queensland from the latest datasets at the time of map compilation.

Crown & Council Copyright Reserved.






























**Sheet Index**





# INFRASTRUCTURE OVERLAY MAP

## Legend

-  Power Station
-  Power Station Buffer
-  Substation
-  Sewage Treatment Plants
-  Sewage Treatment Plant Buffer (500m)
-  Waste Station
-  Waste Station Buffer (500m)
-  Water Treatment Plant
-  Water Treatment Plant Buffer (100m)
-  Water Pump Station
-  Water Reservoirs
-  500kV Electricity Transmission Line
-  275kV Electricity Transmission Line
-  110kV Electricity Transmission Line
-  33kV Electricity Transmission Line
-  500kV Electricity Transmission Line Buffer (40m)
-  275kV Electricity Transmission Line Buffer (30m)
-  Gas Pipeline
-  Gas Pipeline Buffer (50 metres)
-  Water Pipeline
-  Highway
-  Main Road
-  Principal Cycle Network
-  Highway or Main Road Buffer (50m)
-  Kilcoy Bypass Area Of Influence
-  Brisbane Valley Rail Trail
-  Waterbody
-  Cadastre (May 2025)
-  Somerset Regional Council Boundary

Effective: XX XXXXXXXX XXXX

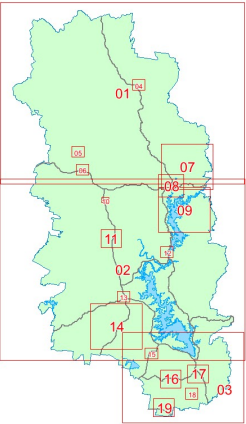
## Disclaimer

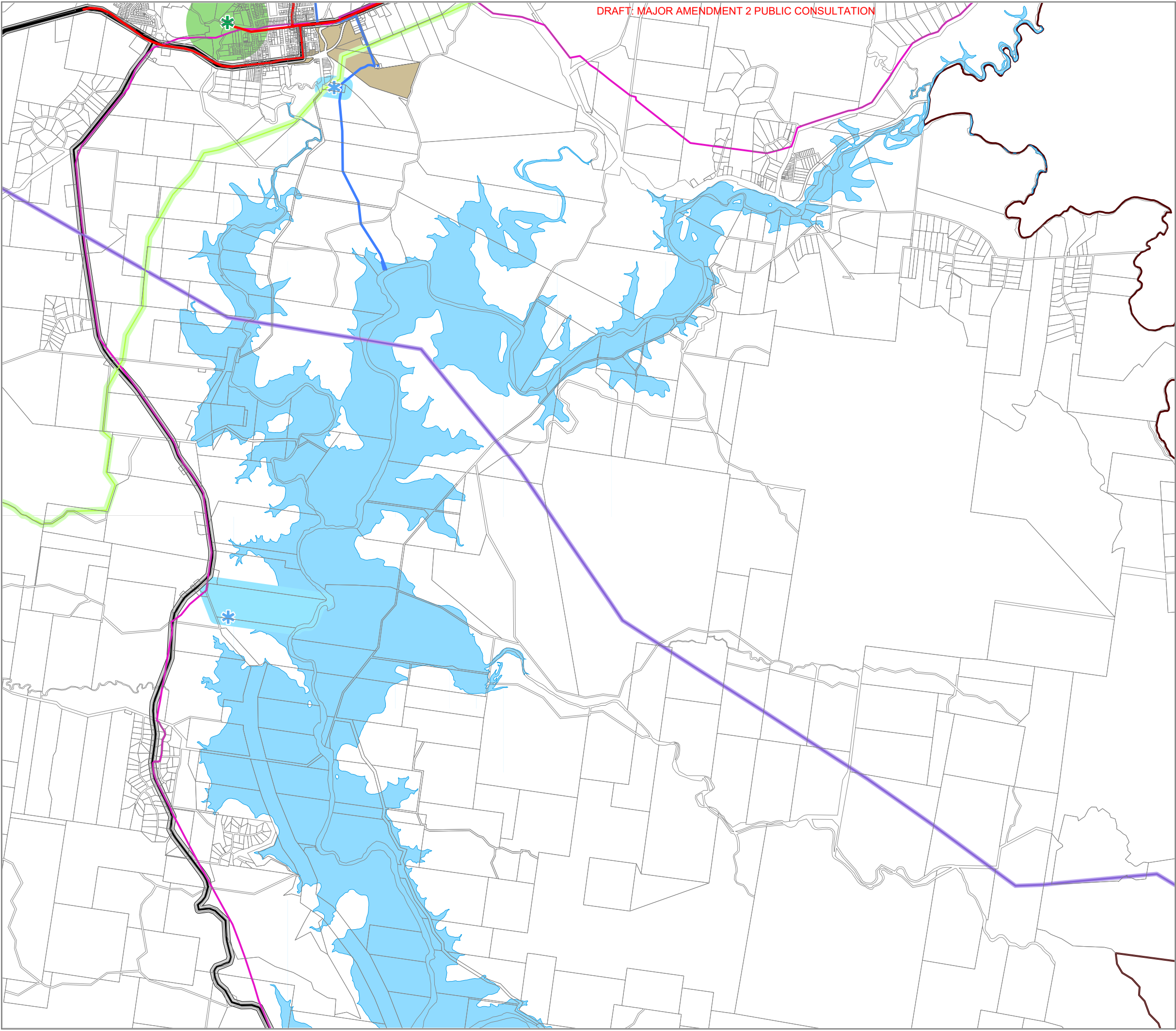
Whilst every care is taken to ensure the accuracy of this product, neither the Somerset Regional Council or the State of Queensland make any representations or warranties about its accuracy, reliability, completeness or suitability for any particular purpose and disclaims all responsibility and all liability (including without limitation, liability in negligence) for all expenses, losses, damages (including indirect or consequential damage) and costs that may occur as a result of the product being inaccurate or incomplete in any way or for any reason.

All data depicted on this map has been sourced from either the Somerset Regional Council or the State of Queensland from the latest datasets at the time of map compilation.

Crown & Council Copyright Reserved.






























## Sheet Index





**INFRASTRUCTURE  
OVERLAY MAP**

**Legend**

-  Power Station
-  Power Station Buffer
-  Substation
-  Sewage Treatment Plants
-  Sewage Treatment Plant Buffer (500m)
-  Waste Station
-  Waste Station Buffer (500m)
-  Water Treatment Plant
-  Water Treatment Plant Buffer (100m)
-  Water Pump Station
-  Water Reservoirs
-  500kV Electricity Transmission Line
-  275kV Electricity Transmission Line
-  110kV Electricity Transmission Line
-  33kV Electricity Transmission Line
-  500kV Electricity Transmission Line Buffer (40m)
-  275kV Electricity Transmission Line Buffer (30m)
-  Gas Pipeline
-  Gas Pipeline Buffer (50 metres)
-  Water Pipeline
-  Highway
-  Main Road
-  Principal Cycle Network
-  Highway or Main Road Buffer (50m)
-  Kilcoy Bypass Area Of Influence
-  Brisbane Valley Rail Trail
-  Waterbody
-  Cadastre (May 2025)
-  Somerset Regional Council Boundary

**Effective: XX XXXXXXXX XXXX**

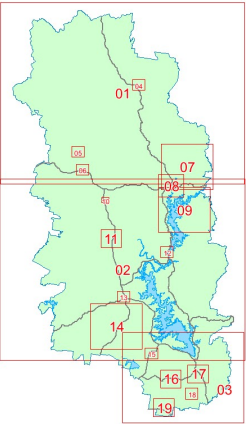
**Disclaimer**

Whilst every care is taken to ensure the accuracy of this product, neither the Somerset Regional Council or the State of Queensland make any representations or warranties about its accuracy, reliability, completeness or suitability for any particular purpose and disclaims all responsibility and all liability (including without limitation, liability in negligence) for all expenses, losses, damages (including indirect or consequential damage) and costs that may occur as a result of the product being inaccurate or incomplete in any way or for any reason.

All data depicted on this map has been sourced from either the Somerset Regional Council or the State of Queensland from the latest datasets at the time of map compilation.

Crown & Council Copyright Reserved.

**Sheet Index**




































DRAFT: MAJOR AMENDMENT 2 PUBLIC CONSULTATION

# INFRASTRUCTURE OVERLAY MAP

## Legend

-  Power Station
-  Power Station Buffer
-  Substation
-  Sewage Treatment Plants
-  Sewage Treatment Plant Buffer (500m)
-  Waste Station
-  Waste Station Buffer (500m)
-  Water Treatment Plant
-  Water Treatment Plant Buffer (100m)
-  Water Pump Station
-  Water Reservoirs
-  500kV Electricity Transmission Line
-  275kV Electricity Transmission Line
-  110kV Electricity Transmission Line
-  33kV Electricity Transmission Line
-  500kV Electricity Transmission Line Buffer (40m)
-  275kV Electricity Transmission Line Buffer (30m)
-  Gas Pipeline
-  Gas Pipeline Buffer (50 metres)
-  Water Pipeline
-  Highway
-  Main Road
-  Principal Cycle Network
-  Highway or Main Road Buffer (50m)
-  Kilcoy Bypass Area Of Influence
-  Brisbane Valley Rail Trail
-  Waterbody
-  Cadastre (May 2025)
-  Somerset Regional Council Boundary

Effective: XX XXXXXXXX XXXX

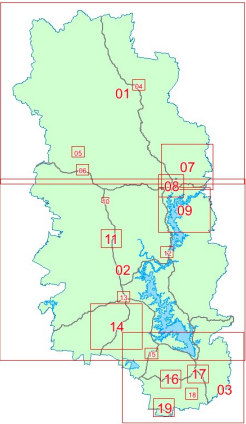
## Disclaimer

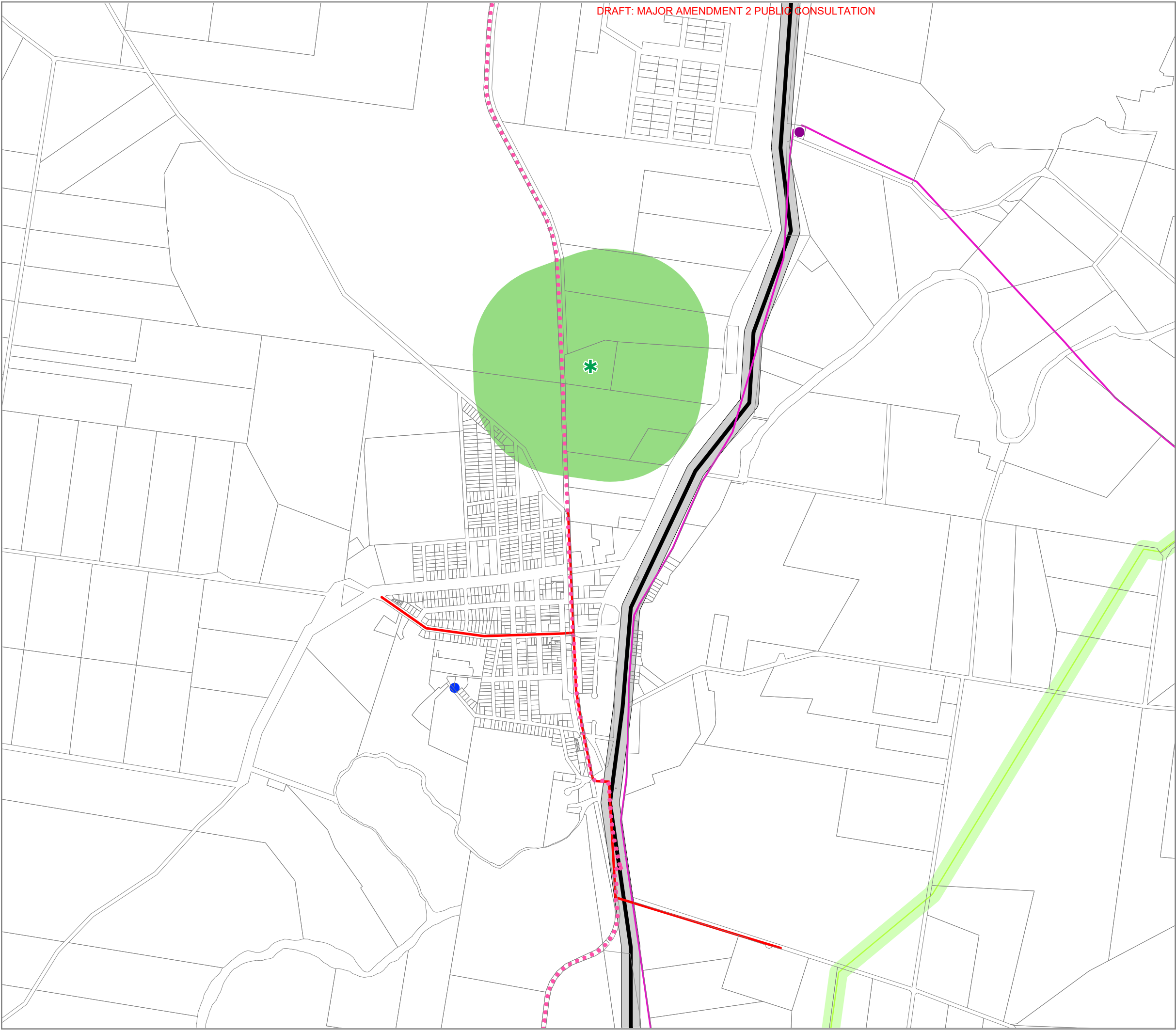
Whilst every care is taken to ensure the accuracy of this product, neither the Somerset Regional Council or the State of Queensland make any representations or warranties about its accuracy, reliability, completeness or suitability for any particular purpose and disclaims all responsibility and all liability (including without limitation, liability in negligence) for all expenses, losses, damages (including indirect or consequential damage) and costs that may occur as a result of the product being inaccurate or incomplete in any way or for any reason.

All data depicted on this map has been sourced from either the Somerset Regional Council or the State of Queensland from the latest datasets at the time of map compilation.

Crown & Council Copyright Reserved.

## Sheet Index





DRAFT: MAJOR AMENDMENT 2 PUBLIC CONSULTATION

## INFRASTRUCTURE OVERLAY MAP

### Legend

- \* Power Station
- Power Station Buffer
- Substation
- \* Sewage Treatment Plants
- Sewage Treatment Plant Buffer (500m)
- \* Waste Station
- Waste Station Buffer (500m)
- \* Water Treatment Plant
- Water Treatment Plant Buffer (100m)
- Water Pump Station
- Water Reservoirs
- 500kV Electricity Transmission Line
- 275kV Electricity Transmission Line
- 110kV Electricity Transmission Line
- 33kV Electricity Transmission Line
- 500kV Electricity Transmission Line Buffer (40m)
- 275kV Electricity Transmission Line Buffer (30m)
- Gas Pipeline
- Gas Pipeline Buffer (50 metres)
- Water Pipeline
- Highway
- Main Road
- Principal Cycle Network
- Highway or Main Road Buffer (50m)
- Kilcoy Bypass Area Of Influence
- ..... Brisbane Valley Rail Trail
- Waterbody
- Cadastre (May 2025)
- Somerset Regional Council Boundary

Effective: XX XXXXXXXX XXXX

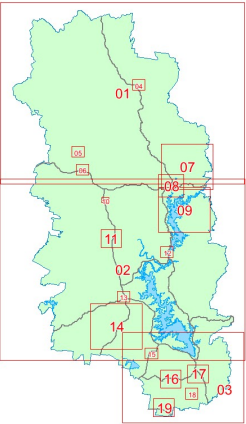
### Disclaimer

Whilst every care is taken to ensure the accuracy of this product, neither the Somerset Regional Council or the State of Queensland make any representations or warranties about its accuracy, reliability, completeness or suitability for any particular purpose and disclaims all responsibility and all liability (including without limitation, liability in negligence) for all expenses, losses, damages (including indirect or consequential damage) and costs that may occur as a result of the product being inaccurate or incomplete in any way or for any reason.

All data depicted on this map has been sourced from either the Somerset Regional Council or the State of Queensland from the latest datasets at the time of map compilation.

Crown & Council Copyright Reserved.






























### Sheet Index





# INFRASTRUCTURE OVERLAY MAP

Legend

- Power Station
- Power Station Buffer
- Substation
- Sewage Treatment Plants
- Sewage Treatment Plant Buffer (500m)
- Waste Station
- Waste Station Buffer (500m)
- Water Treatment Plant
- Water Treatment Plant Buffer (100m)
- Water Pump Station
- Water Reservoirs
- 500kV Electricity Transmission Line
- 275kV Electricity Transmission Line
- 110kV Electricity Transmission Line
- 33kV Electricity Transmission Line
- 500kV Electricity Transmission Line Buffer (40m)
- 275kV Electricity Transmission Line Buffer (30m)
- Gas Pipeline
- Gas Pipeline Buffer (50 metres)
- Water Pipeline
- Highway
- Main Road
- Principal Cycle Network
- Highway or Main Road Buffer (50m)
- Kilcoy Bypass Area Of Influence
- Brisbane Valley Rail Trail
- Waterbody
- Cadastre (May 2025)
- Somerset Regional Council Boundary

Effective: XX XXXXXXXX XXXX

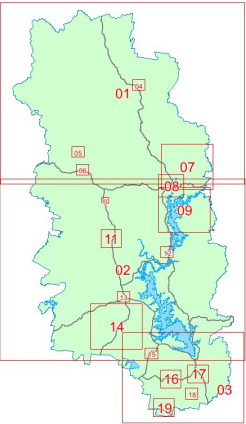
Disclaimer

Whilst every care is taken to ensure the accuracy of this product, neither the Somerset Regional Council or the State of Queensland make any representations or warranties about its accuracy, reliability, completeness or suitability for any particular purpose and disclaims all responsibility and all liability (including without limitation, liability in negligence) for all expenses, losses, damages (including indirect or consequential damage) and costs that may occur as a result of the product being inaccurate or incomplete in any way or for any reason.

All data depicted on this map has been sourced from either the Somerset Regional Council or the State of Queensland from the latest datasets at the time of map compilation.

Crown & Council Copyright Reserved.

Sheet Index


































DRAFT: MAJOR AMENDMENT 2 PUBLIC CONSULTATION

**INFRASTRUCTURE  
OVERLAY MAP**

**Legend**

-  Power Station
-  Power Station Buffer
-  Substation
-  Sewage Treatment Plants
-  Sewage Treatment Plant Buffer (500m)
-  Waste Station
-  Waste Station Buffer (500m)
-  Water Treatment Plant
-  Water Treatment Plant Buffer (100m)
-  Water Pump Station
-  Water Reservoirs
-  500kV Electricity Transmission Line
-  275kV Electricity Transmission Line
-  110kV Electricity Transmission Line
-  33kV Electricity Transmission Line
-  500kV Electricity Transmission Line Buffer (40m)
-  275kV Electricity Transmission Line Buffer (30m)
-  Gas Pipeline
-  Gas Pipeline Buffer (50 metres)
-  Water Pipeline
-  Highway
-  Main Road
-  Principal Cycle Network
-  Highway or Main Road Buffer (50m)
-  Kilcoy Bypass Area Of Influence
-  Brisbane Valley Rail Trail
-  Waterbody
-  Cadastre (May 2025)
-  Somerset Regional Council Boundary

Effective: XX XXXXXXXX XXXX

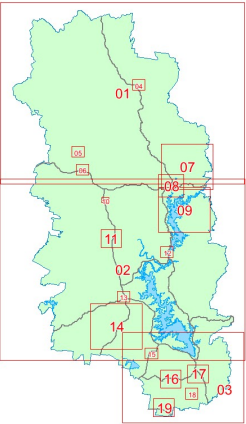
**Disclaimer**

Whilst every care is taken to ensure the accuracy of this product, neither the Somerset Regional Council or the State of Queensland make any representations or warranties about its accuracy, reliability, completeness or suitability for any particular purpose and disclaims all responsibility and all liability (including without limitation, liability in negligence) for all expenses, losses, damages (including indirect or consequential damage) and costs that may occur as a result of the product being inaccurate or incomplete in any way or for any reason.

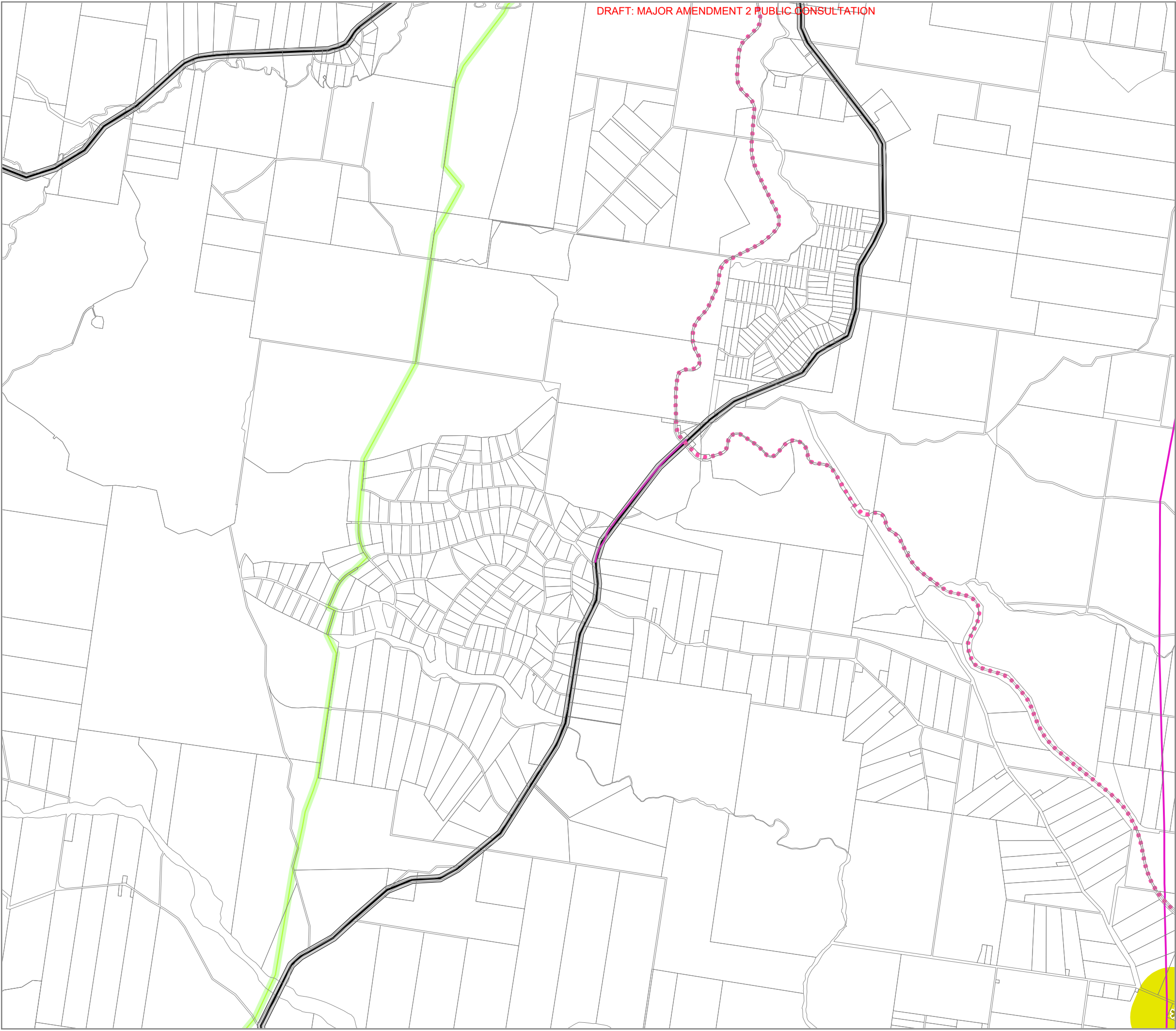
All data depicted on this map has been sourced from either the Somerset Regional Council or the State of Queensland from the latest datasets at the time of map compilation.

Crown & Council Copyright Reserved.

**Sheet Index**




































DRAFT: MAJOR AMENDMENT 2 PUBLIC CONSULTATION

# INFRASTRUCTURE OVERLAY MAP

**Legend**

-  Power Station
-  Power Station Buffer
-  Substation
-  Sewage Treatment Plants
-  Sewage Treatment Plant Buffer (500m)
-  Waste Station
-  Waste Station Buffer (500m)
-  Water Treatment Plant
-  Water Treatment Plant Buffer (100m)
-  Water Pump Station
-  Water Reservoirs
-  500kV Electricity Transmission Line
-  275kV Electricity Transmission Line
-  110kV Electricity Transmission Line
-  33kV Electricity Transmission Line
-  500kV Electricity Transmission Line Buffer (40m)
-  275kV Electricity Transmission Line Buffer (30m)
-  Gas Pipeline
-  Gas Pipeline Buffer (50 metres)
-  Water Pipeline
-  Highway
-  Main Road
-  Principal Cycle Network
-  Highway or Main Road Buffer (50m)
-  Kilcoy Bypass Area Of Influence
-  Brisbane Valley Rail Trail
-  Waterbody
-  Cadastre (May 2025)
-  Somerset Regional Council Boundary

Effective: XX XXXXXXXX XXXX

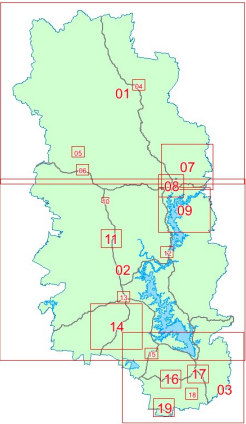
**Disclaimer**

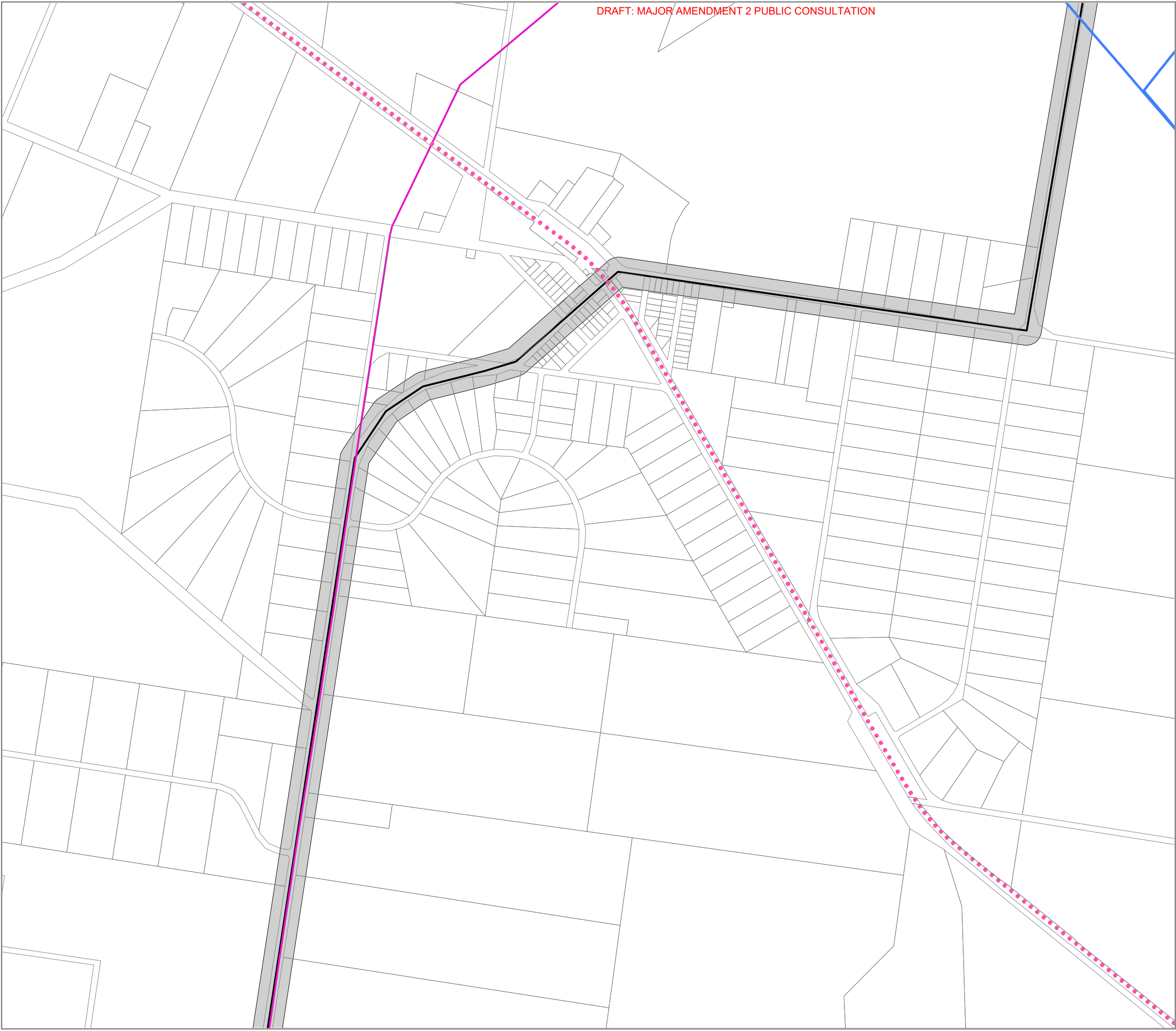
Whilst every care is taken to ensure the accuracy of this product, neither the Somerset Regional Council or the State of Queensland make any representations or warranties about its accuracy, reliability, completeness or suitability for any particular purpose and disclaims all responsibility and all liability (including without limitation, liability in negligence) for all expenses, losses, damages (including indirect or consequential damage) and costs that may occur as a result of the product being inaccurate or incomplete in any way or for any reason.

All data depicted on this map has been sourced from either the Somerset Regional Council or the State of Queensland from the latest datasets at the time of map compilation.

Crown & Council Copyright Reserved.

**Sheet Index**


































DRAFT: MAJOR AMENDMENT 2 PUBLIC CONSULTATION

# INFRASTRUCTURE OVERLAY MAP

## Legend

-  Power Station
-  Power Station Buffer
-  Substation
-  Sewage Treatment Plants
-  Sewage Treatment Plant Buffer (500m)
-  Waste Station
-  Waste Station Buffer (500m)
-  Water Treatment Plant
-  Water Treatment Plant Buffer (100m)
-  Water Pump Station
-  Water Reservoirs
-  500kV Electricity Transmission Line
-  275kV Electricity Transmission Line
-  110kV Electricity Transmission Line
-  33kV Electricity Transmission Line
-  500kV Electricity Transmission Line Buffer (40m)
-  275kV Electricity Transmission Line Buffer (30m)
-  Gas Pipeline
-  Gas Pipeline Buffer (50 metres)
-  Water Pipeline
-  Highway
-  Main Road
-  Principal Cycle Network
-  Highway or Main Road Buffer (50m)
-  Kilcoy Bypass Area Of Influence
-  Brisbane Valley Rail Trail
-  Waterbody
-  Cadastre (May 2025)
-  Somerset Regional Council Boundary

Effective: XX XXXXXXXX XXXX

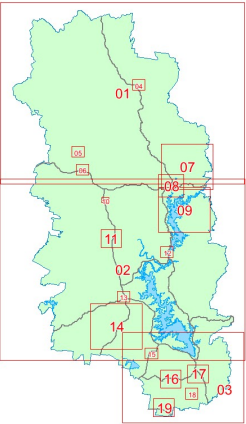
## Disclaimer

Whilst every care is taken to ensure the accuracy of this product, neither the Somerset Regional Council or the State of Queensland make any representations or warranties about its accuracy, reliability, completeness or suitability for any particular purpose and disclaims all responsibility and all liability (including without limitation, liability in negligence) for all expenses, losses, damages (including indirect or consequential damage) and costs that may occur as a result of the product being inaccurate or incomplete in any way or for any reason.

All data depicted on this map has been sourced from either the Somerset Regional Council or the State of Queensland from the latest datasets at the time of map compilation.

Crown & Council Copyright Reserved.






























## Sheet Index





# INFRASTRUCTURE OVERLAY MAP

## Legend

-  Power Station
-  Power Station Buffer
-  Substation
-  Sewage Treatment Plants
-  Sewage Treatment Plant Buffer (500m)
-  Waste Station
-  Waste Station Buffer (500m)
-  Water Treatment Plant
-  Water Treatment Plant Buffer (100m)
-  Water Pump Station
-  Water Reservoirs
-  500kV Electricity Transmission Line
-  275kV Electricity Transmission Line
-  110kV Electricity Transmission Line
-  33kV Electricity Transmission Line
-  500kV Electricity Transmission Line Buffer (40m)
-  275kV Electricity Transmission Line Buffer (30m)
-  Gas Pipeline
-  Gas Pipeline Buffer (50 metres)
-  Water Pipeline
-  Highway
-  Main Road
-  Principal Cycle Network
-  Highway or Main Road Buffer (50m)
-  Kilcoy Bypass Area Of Influence
-  Brisbane Valley Rail Trail
-  Waterbody
-  Cadastre (May 2025)
-  Somerset Regional Council Boundary

Effective: XX XXXXXXXX XXXX

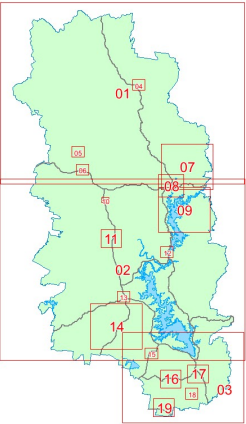
## Disclaimer

Whilst every care is taken to ensure the accuracy of this product, neither the Somerset Regional Council or the State of Queensland make any representations or warranties about its accuracy, reliability, completeness or suitability for any particular purpose and disclaims all responsibility and all liability (including without limitation, liability in negligence) for all expenses, losses, damages (including indirect or consequential damage) and costs that may occur as a result of the product being inaccurate or incomplete in any way or for any reason.

All data depicted on this map has been sourced from either the Somerset Regional Council or the State of Queensland from the latest datasets at the time of map compilation.






























Crown & Council Copyright Reserved.

## Sheet Index



# INFRASTRUCTURE OVERLAY MAP

**Legend**

-  Power Station
-  Power Station Buffer
-  Substation
-  Sewage Treatment Plants
-  Sewage Treatment Plant Buffer (500m)
-  Waste Station
-  Waste Station Buffer (500m)
-  Water Treatment Plant
-  Water Treatment Plant Buffer (100m)
-  Water Pump Station
-  Water Reservoirs
-  500kV Electricity Transmission Line
-  275kV Electricity Transmission Line
-  110kV Electricity Transmission Line
-  33kV Electricity Transmission Line
-  500kV Electricity Transmission Line Buffer (40m)
-  275kV Electricity Transmission Line Buffer (30m)
-  Gas Pipeline
-  Gas Pipeline Buffer (50 metres)
-  Water Pipeline
-  Highway
-  Main Road
-  Principal Cycle Network
-  Highway or Main Road Buffer (50m)
-  Kilcoy Bypass Area Of Influence
-  Brisbane Valley Rail Trail
-  Waterbody
-  Cadastre (May 2025)
-  Somerset Regional Council Boundary

Effective: XX XXXXXXXX XXXX

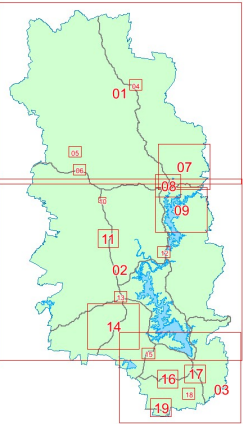
**Disclaimer**

Whilst every care is taken to ensure the accuracy of this product, neither the Somerset Regional Council or the State of Queensland make any representations or warranties about its accuracy, reliability, completeness or suitability for any particular purpose and disclaims all responsibility and all liability (including without limitation, liability in negligence) for all expenses, losses, damages (including indirect or consequential damage) and costs that may occur as a result of the product being inaccurate or incomplete in any way or for any reason.

All data depicted on this map has been sourced from either the Somerset Regional Council or the State of Queensland from the latest datasets at the time of map compilation.

Crown & Council Copyright Reserved.

**Sheet Index**











INFRASTRUCTURE


OVERLAY MAP


- Legend
- 


Power Station
- 


Power Station Buffer
- 


Substation
- 


Sewage Treatment Plants
- 


Sewage Treatment Plant Buffer (500m)
- 


Waste Station
- 


Waste Station Buffer (500m)
- 


Water Treatment Plant
- 


Water Treatment Plant Buffer (100m)
- 


Water Pump Station
- 


Water Reservoirs
- 


500kV Electricity Transmission Line
- 


275kV Electricity Transmission Line
- 


110kV Electricity Transmission Line
- 


33kV Electricity Transmission Line
- 


500kV Electricity Transmission Line Buffer (40m)
- 


275kV Electricity Transmission Line Buffer (30m)
- 


Gas Pipeline
- 


Gas Pipeline Buffer (50 metres)
- 


Water Pipeline
- 


Highway
- 


Main Road
- 


Principal Cycle Network
- 

Highway or Main Road Buffer (50m)
- 

Kilcoy Bypass Area Of Influence
- 

Brisbane Valley Rail Trail
- 

Waterbody
- 

Cadastre (May 2025)
- 

Somerset Regional Council Boundary

Effective: XX XXXXXXXX XXXX

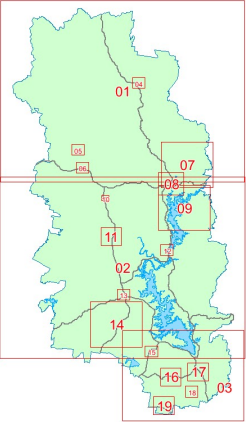
**Disclaimer**

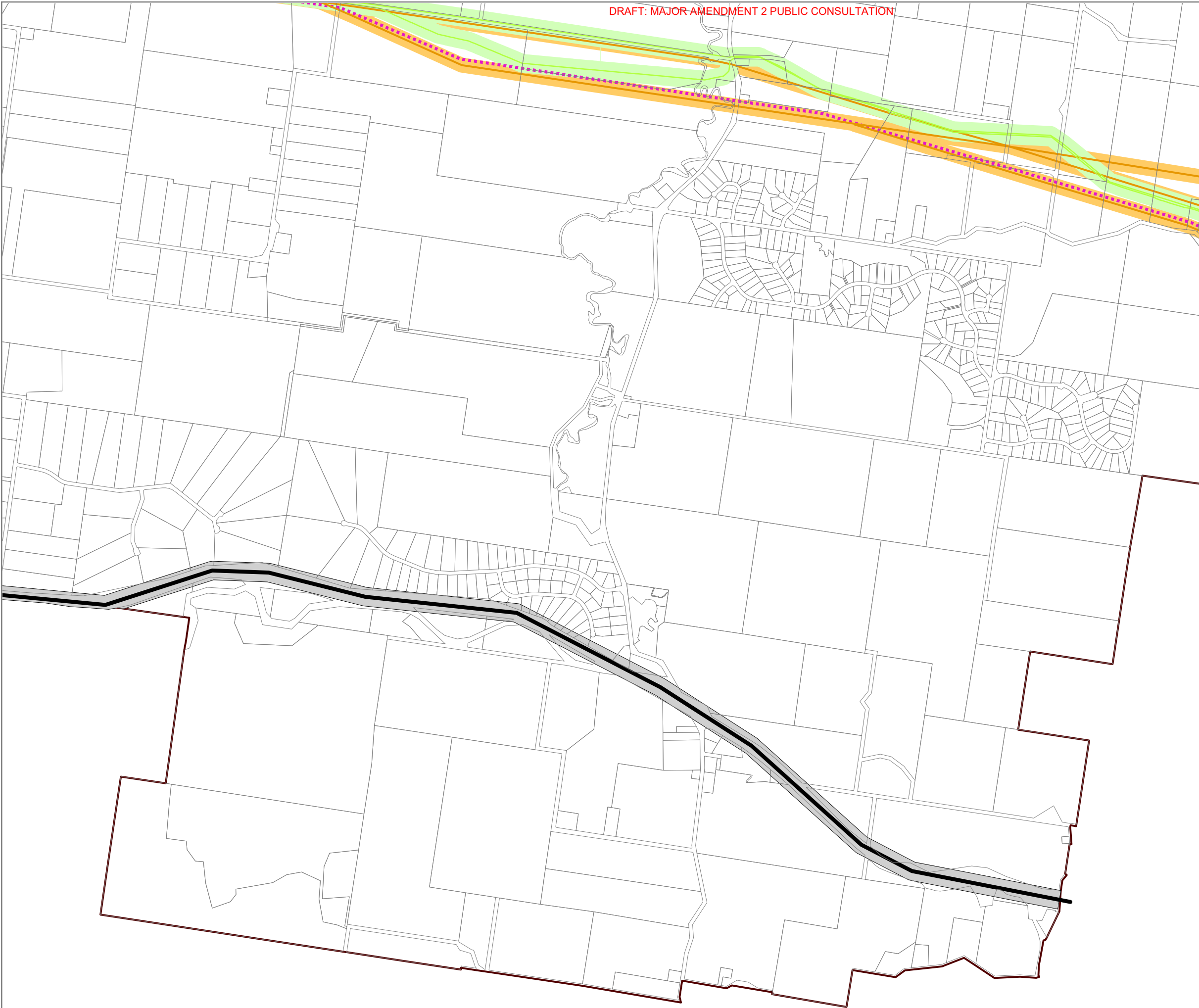
Whilst every care is taken to ensure the accuracy of this product, neither the Somerset Regional Council or the State of Queensland make any representations or warranties about its accuracy, reliability, completeness or suitability for any particular purpose and disclaims all responsibility and all liability (including without limitation, liability in negligence) for all expenses, losses, damages (including indirect or consequential damage) and costs that may occur as a result of the product being inaccurate or incomplete in any way or for any reason.

All data depicted on this map has been sourced from either the Somerset Regional Council or the State of Queensland from the latest datasets at the time of map compilation.

Crown & Council Copyright Reserved.

Sheet Index


































DRAFT: MAJOR AMENDMENT 2 PUBLIC CONSULTATION

# INFRASTRUCTURE OVERLAY MAP

## Legend

-  Power Station
-  Power Station Buffer
-  Substation
-  Sewage Treatment Plants
-  Sewage Treatment Plant Buffer (500m)
-  Waste Station
-  Waste Station Buffer (500m)
-  Water Treatment Plant
-  Water Treatment Plant Buffer (100m)
-  Water Pump Station
-  Water Reservoirs
-  500kV Electricity Transmission Line
-  275kV Electricity Transmission Line
-  110kV Electricity Transmission Line
-  33kV Electricity Transmission Line
-  500kV Electricity Transmission Line Buffer (40m)
-  275kV Electricity Transmission Line Buffer (30m)
-  Gas Pipeline
-  Gas Pipeline Buffer (50 metres)
-  Water Pipeline
-  Highway
-  Main Road
-  Principal Cycle Network
-  Highway or Main Road Buffer (50m)
-  Kilcoy Bypass Area Of Influence
-  Brisbane Valley Rail Trail
-  Waterbody
-  Cadastre (May 2025)
-  Somerset Regional Council Boundary

Effective: XX XXXXXXXX XXXX

## Disclaimer

Whilst every care is taken to ensure the accuracy of this product, neither the Somerset Regional Council or the State of Queensland make any representations or warranties about its accuracy, reliability, completeness or suitability for any particular purpose and disclaims all responsibility and all liability (including without limitation, liability in negligence) for all expenses, losses, damages (including indirect or consequential damage) and costs that may occur as a result of the product being inaccurate or incomplete in any way or for any reason.

All data depicted on this map has been sourced from either the Somerset Regional Council or the State of Queensland from the latest datasets at the time of map compilation.

Crown & Council Copyright Reserved.

## Sheet Index

